

SURVEY LEGEND & ABBREVIATIONS

---	Boundary Line	SL	Street Light
- - -	Easement Line	SS	Sanitary Sewer Line
E	Electric Conduit	STM	Steam Lines
FA	Fire Alarm	SubD	Subdrain Line
FO	Fiber Optic	TEL	Telephone Conduit
FW	Fire Water	TV	Cable Television Conduit
G	Gas Line	W	Water Line
HV	High Voltage Electric	UN	Unknown Underground Lines
IRR	Irrigation Conduit	AC	Asphalt Concrete or Asbestos Cement (waterlines)
JT	Joint Trench	A.D.	Area Drain
SD	Storm Drain Line	BFP	Back Flow Preventer
		Bldg	Building
		B/W	Bottom of Wall
		CB	Back of Walk
		CI	Catch Basin
		Conc	Cast Iron Pipe
		CLF	Concrete
		CO	Chain Linked Fence
		DI	Clean Out
		Ea.	Drain Inlet
		Elev	Elevation
		Elec	Electric
		EUC	Eucalyptus
		FDC	Fire Department Connection
		FNC	Fence
		FF	Finish Floor
		FL	Flow Line
		F.O.	Fiber Optic
		Gr.	Grate
		Gr.	Gas Valve
		H.C. Ramp	Handicap Access Ramp
		K.S.	Keystone
		Inv	Invert
		Irr	Irrigation
		IV	Irrigation Valve
		Jun.	Juniper
		LT	Light
		MB	Mail Box
		MH	Manhole
		Ped	Pedestal
		PIV	Post Indicator Valve
		PVC	Polyvinyl Chloride Pipe
		Redwood	Redwood
		Ret.	Retaining
		RR	Railroad
		RWL	Rain Water Leader
		SD	Storm Drain
		SL	Street Light
		SS	Sanitary Sewer
		STM	Steam
		SW	Sidewalk
		Syc	Sycamore
		TC	Top of Curb
		Tel	Telephone
		TW	Top of Wall
		Typ	Typical
		Util VLT	Utility Vault
		Wat	Water
		WD	Wood
		WM	Water Meter
		WV	Water Valve
		w/	with

- SURVEYOR'S NOTES:**
- This map was prepared using a combination of photogrammetric mapping provided by Tetra Tech Geomatic Technologies in Lafayette, California (date of Photography 1-30-09), supplemental field survey and mapping by LCC, Inc. in Martinez, California, and underground utility locating and mapping by Geotech Utility Locating in El Cerrito, California. As there are ongoing projects within the campus during surveying and mapping, some areas of the campus may differ from conditions shown. In areas of dense vegetation, accuracy of contours may deviate from accepted accuracy standards. Mapping for project C-617 is based on record info only.
 - Elevations are based on NAVD 88, per Contra Costa County GPS control monument DE 8480 located in the landscape area on the Western side of Contra Costa College Entrance Circle. The elevation is taken as 52.5 (NAVD 88). Additional local control points established by GPS methods are shown on these base maps.
 - Existing utilities shown hereon are based upon a combination of surface observations, the use of electronic locating equipment, and record drawing information. Underground utility lines which are inaccessible through surface structures and/or are nonconductive may vary from the locations shown on this map. The surveyor assumes no responsibility for capacities or functionality of utilities shown. Utilities not shown on campus record maps and which were inaccessible through normal surface locating methods may not be shown on these maps. No underground locating was performed for projects post 2010.
 - Boundary lines are based on record information only. Easements shown are based on the following title reports provided by the District: For APN 414-132-001, 414-132-002, 416-140-033, 416-140-021, North American Title Company order No. 54606-17-15134444-01, dated July 12, 2017.
 - Geotechnical information (e.g. fault lines, boring and trench locations, building exclusion and setback zones, etc.) shown on these plans are from the Site Plan, Plate 2, prepared and provided by Kleinfelder as an Amendment to Master Plan Seismic Study, Contra Costa Community College, San Pablo, CA, dated April 2012 (Kleinfelder Proj. No. 124348). The surveyor assumes no responsibility for the locations or accuracy of the geotechnical information shown on these plans or contained in the electronic drawings.



09/24/2018

DATE	MARK	REVISION	INIT.

Designed by:
 Drawn by:
 Checked by:
 Reviewed by:
 Date (of Survey):

2	3	4
5	6	7
8	9	10
11	12	13
14	15	16
17	18	19
20	21	22
23	24	

LCC ENGINEERING & SURVEYING, INC.
 930 Estuillo Street
 Martinez, California 94553-1620
 (925) 228-4218 Fax (925) 228-4638
 www.lcc-inc.com

SCALE: 1"=150'

CCCCD
 Contra Costa Community College District
 500 Court Street
 Martinez, California 94553

Contra Costa College
 2600 Mission Bell Drive, San Pablo, CA 94806 (510) 235-7800

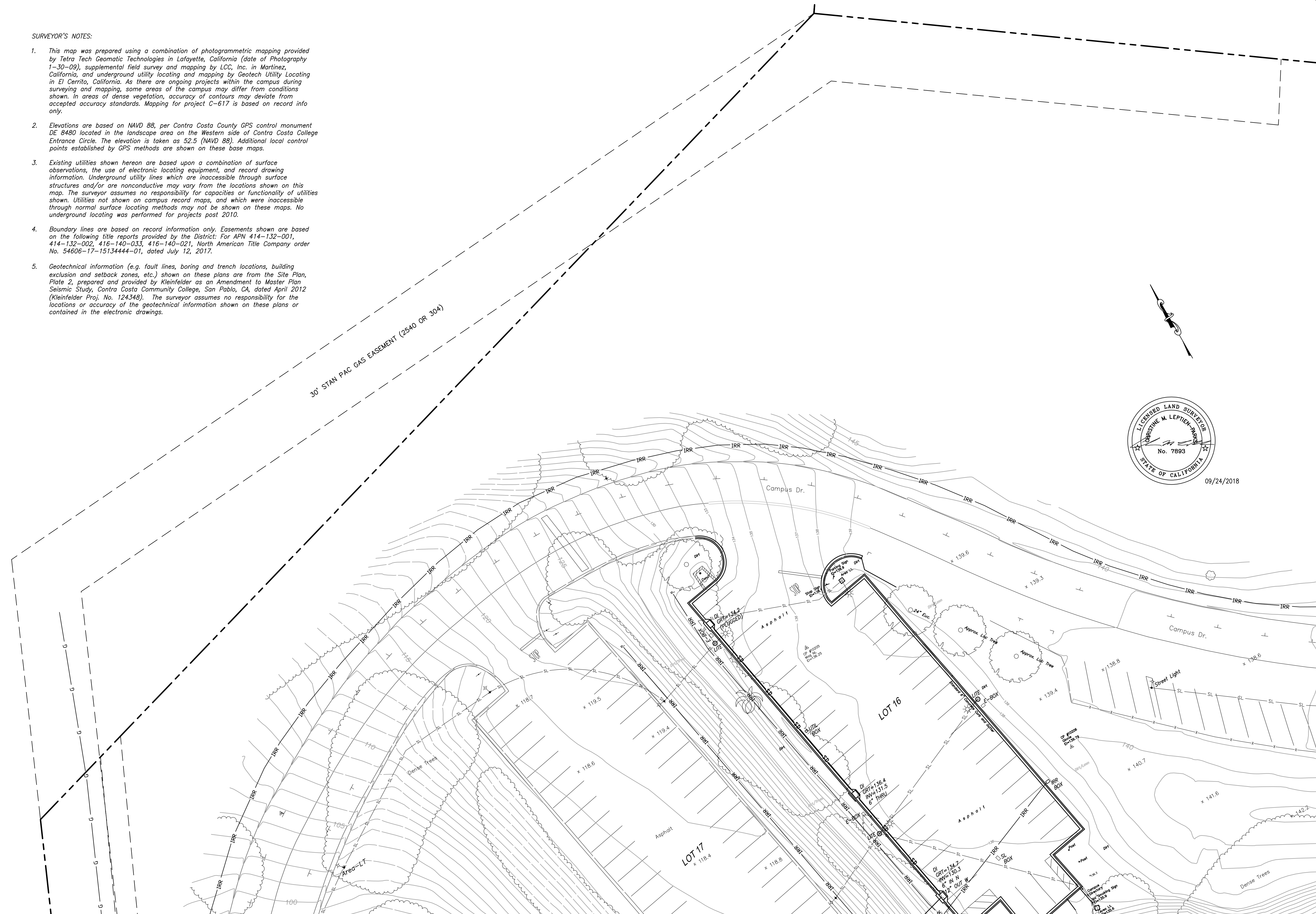
San Pablo, Contra Costa County, California

TOPOGRAPHIC MAP INDEX
ISSUE DATE
SEPTEMBER 24, 2018

File: 2017.036.03 SHEET No. 1 OF 24

SURVEYOR'S NOTES:

1. This map was prepared using a combination of photogrammetric mapping provided by Tetra Tech Geomatic Technologies in Lafayette, California (date of Photography 1-30-09), supplemental field survey and mapping by LCC, Inc. in Martinez, California, and underground utility locating and mapping by Geotech Utility Locating in El Cerrito, California. As there are ongoing projects within the campus during surveying and mapping, some areas of the campus may differ from conditions shown. In areas of dense vegetation, accuracy of contours may deviate from accepted accuracy standards. Mapping for project C-617 is based on record info only.
2. Elevations are based on NAVD 88, per Contra Costa County GPS control monument DE 8480 located in the landscape area on the Western side of Contra Costa College Entrance Circle. The elevation is taken as 52.5 (NAVD 88). Additional local control points established by GPS methods are shown on these base maps.
3. Existing utilities shown hereon are based upon a combination of surface observations, the use of electronic locating equipment, and record drawing information. Underground utility lines which are inaccessible through surface structures and/or are nonconductive may vary from the locations shown on this map. The surveyor assumes no responsibility for capacities or functionality of utilities shown. Utilities not shown on campus record maps, and which were inaccessible through normal surface locating methods may not be shown on these maps. No underground locating was performed for projects post 2010.
4. Boundary lines are based on record information only. Easements shown are based on the following title reports provided by the District: For APN 414-132-001, 414-132-002, 416-140-033, 416-140-021, North American Title Company order No. 54606-17-15134444-01, dated July 12, 2017.
5. Geotechnical information (e.g. fault lines, boring and trench locations, building exclusion and setback zones, etc.) shown on these plans are from the Site Plan, Plate 2, prepared and provided by Kleinfelder as an Amendment to Master Plan Seismic Study, Contra Costa Community College, San Pablo, CA, dated April 2012 (Kleinfelder Proj. No. 124348). The surveyor assumes no responsibility for the locations or accuracy of the geotechnical information shown on these plans or contained in the electronic drawings.



09/24/2018

DATE	MARK	REVISION	INIT.

Designed by:
 Drawn by: KPT, CAG, AC, NBC
 Checked by: CMP
 Reviewed by: AEL
 Date (of Survey): 2010-12, 17-18



2	3	4
5	6	7
8	9	10
11	12	13
14	15	16
17	18	19
20	21	22
23	24	

LCC ENGINEERING & SURVEYING, INC.
 930 Estuillo Street
 Martinez, California 94553-1620
 (925) 228-4218 Fax (925) 228-4638
 www.lcc-inc.com
 SCALE: 1"=20'

CCCCD
 Contra Costa Community College District
 500 Court Street
 Martinez, California 94553

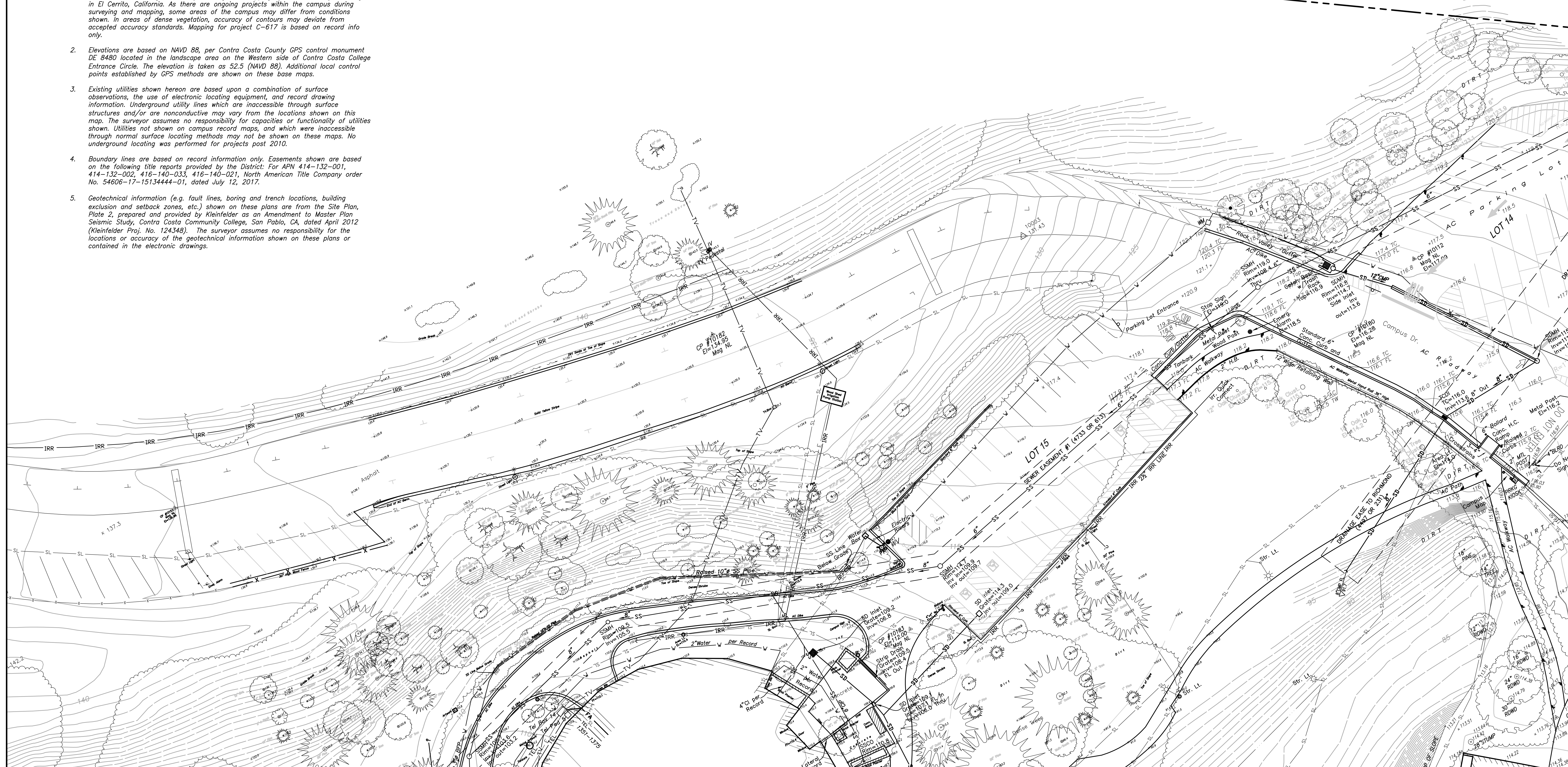
Contra Costa College
 2600 Mission Bell Drive, San Pablo, CA 94806 (510) 235-7800
 San Pablo, Contra Costa County, California

TOPOGRAPHIC MAP
ISSUE DATE
SEPTEMBER 24, 2018
 File: 2017.036.03 SHEET No. 2 OF 24



SURVEYOR'S NOTES:

- This map was prepared using a combination of photogrammetric mapping provided by Tetra Tech Geomatic Technologies in Lafayette, California (date of Photography 1-30-09), supplemental field survey and mapping by LCC, Inc. in Martinez, California, and underground utility locating and mapping by Geotech Utility Locating in El Cerrito, California. As there are ongoing projects within the campus during surveying and mapping, some areas of the campus may differ from conditions shown. In areas of dense vegetation, accuracy of contours may deviate from accepted accuracy standards. Mapping for project C-617 is based on record info only.
- Elevations are based on NAVD 88, per Contra Costa County GPS control monument DE 8480 located in the landscape area on the Western side of Contra Costa College Entrance Circle. The elevation is taken as 52.5 (NAVD 88). Additional local control points established by GPS methods are shown on these base maps.
- Existing utilities shown hereon are based upon a combination of surface observations, the use of electronic locating equipment, and record drawing information. Underground utility lines which are inaccessible through surface structures and/or are nonconductive may vary from the locations shown on this map. The surveyor assumes no responsibility for capacities or functionality of utilities shown. Utilities not shown on campus record maps, and which were inaccessible through normal surface locating methods may not be shown on these maps. No underground locating was performed for projects post 2010.
- Boundary lines are based on record information only. Easements shown are based on the following title reports provided by the District: For APN 414-132-001, 414-132-002, 416-140-033, 416-140-021, North American Title Company order No. 54606-17-15134444-01, dated July 12, 2017.
- Geotechnical information (e.g. fault lines, boring and trench locations, building exclusion and setback zones, etc.) shown on these plans are from the Site Plan, Plate 2, prepared and provided by Kleinfelder as an Amendment to Master Plan Seismic Study, Contra Costa Community College, San Pablo, CA, dated April 2012 (Kleinfelder Proj. No. 124348). The surveyor assumes no responsibility for the locations or accuracy of the geotechnical information shown on these plans or contained in the electronic drawings.



DATE	MARK	REVISION	INIT.

Designed by:
 Drawn by: KPT, CAG, AC, NBC
 Checked by: CMP
 Reviewed by: AEL
 Date (of Survey): 2010-12, 17-18


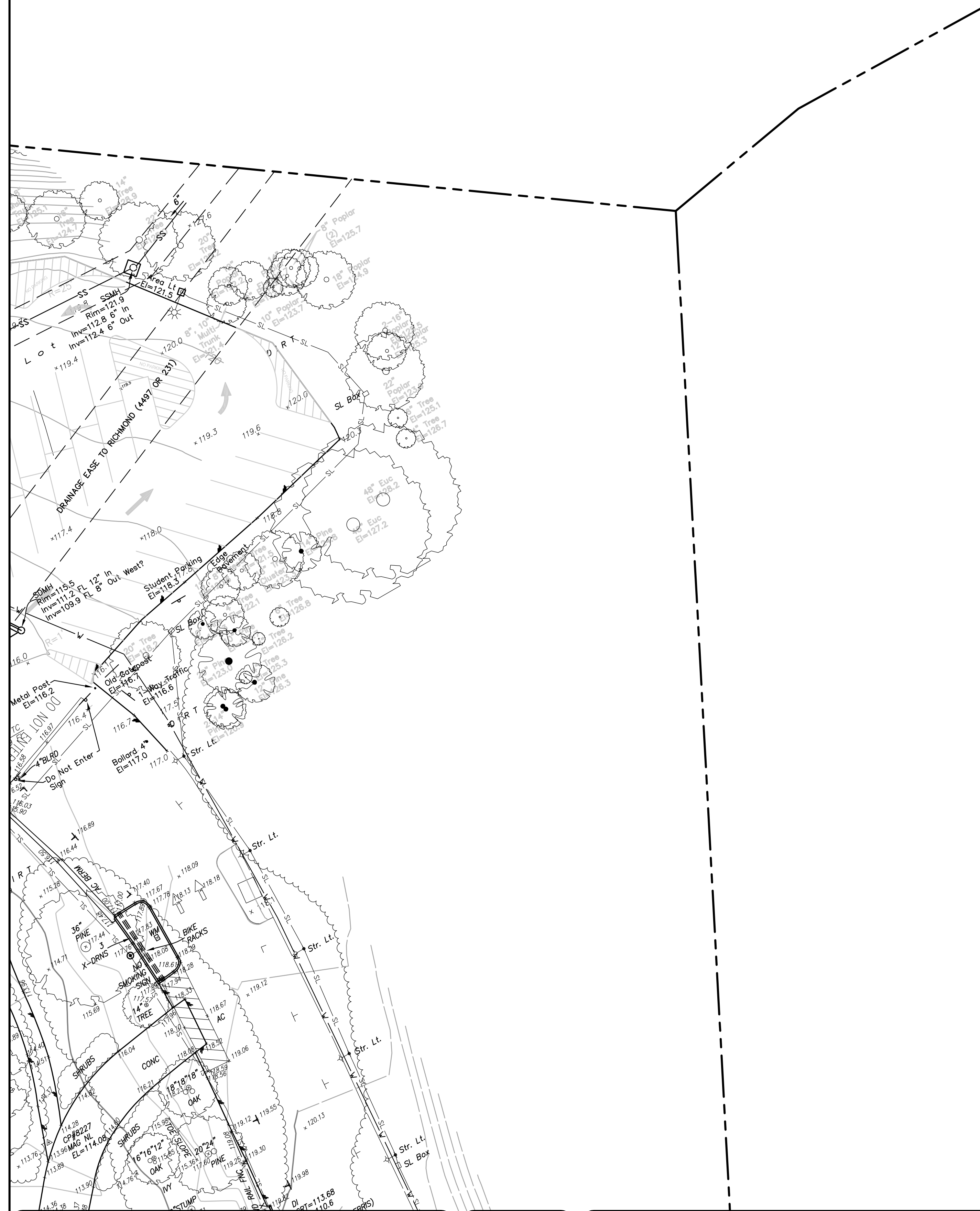
2	3	4
5	6	7
8	9	10
11	12	13
14	15	16
17	18	19
20	21	22
23	24	

LCC ENGINEERING & SURVEYING, INC.
 930 Estuillo Street
 Martinez, California 94553-1620
 (925) 228-4218 Fax (925) 228-4638
 www.lcc-inc.com
 SCALE: 1"=20'

CCCCD
 Contra Costa Community College District
 500 Court Street
 Martinez, California 94553

Contra Costa College
 2600 Mission Bell Drive, San Pablo, CA 94806 (510) 235-7800
 San Pablo, Contra Costa County, California

TOPOGRAPHIC MAP
ISSUE DATE
SEPTEMBER 24, 2018
 File: 2017.036.03 SHEET No. 3 OF 24



09/24/2018

SURVEYOR'S NOTES:

1. This map was prepared using a combination of photogrammetric mapping provided by Tetra Tech Geomatic Technologies in Lafayette, California (date of Photography 1-30-09), supplemental field survey and mapping by LCC, Inc. in Martinez, California, and underground utility locating and mapping by Geotech Utility Locating in El Cerrito, California. As there are ongoing projects within the campus during surveying and mapping, some areas of the campus may differ from conditions shown. In areas of dense vegetation, accuracy of contours may deviate from accepted accuracy standards. Mapping for project C-617 is based on record info only.
2. Elevations are based on NAVD 88, per Contra Costa County GPS control monument DE 8480 located in the landscape area on the Western side of Contra Costa College Entrance Circle. The elevation is taken as 52.5 (NAVD 88). Additional local control points established by GPS methods are shown on these base maps.
3. Existing utilities shown hereon are based upon a combination of surface observations, the use of electronic locating equipment, and record drawing information. Underground utility lines which are inaccessible through surface structures and/or are nonconductive may vary from the locations shown on this map. The surveyor assumes no responsibility for capacities or functionality of utilities shown. Utilities not shown on campus record maps, and which were inaccessible through normal surface locating methods may not be shown on these maps. No underground locating was performed for projects post 2010.
4. Boundary lines are based on record information only. Easements shown are based on the following title reports provided by the District: For APN 414-132-001, 414-132-002, 416-140-033, 416-140-021, North American Title Company order No. 54606-17-15134444-01, dated July 12, 2017.
5. Geotechnical information (e.g. fault lines, boring and trench locations, building exclusion and setback zones, etc.) shown on these plans are from the Site Plan, Plate 2, prepared and provided by Kleinfelder as an Amendment to Master Plan Seismic Study, Contra Costa Community College, San Pablo, CA, dated April 2012 (Kleinfelder Proj. No. 124348). The surveyor assumes no responsibility for the locations or accuracy of the geotechnical information shown on these plans or contained in the electronic drawings.

DATE	MARK	REVISION	INIT.

Designed by:
 Drawn by: KPT, CAG, AC, NBC
 Checked by: CMP
 Reviewed by: AEL
 Date (of Survey): 2010-12, 17-18

2	3	4
5	6	7
8	9	10
11	12	13
14	15	16
17	18	19
20	21	22
23	24	

LCC ENGINEERING & SURVEYING, INC.
 930 Estuillo Street
 Martinez, California 94553-1620
 (925) 228-4218 Fax (925) 228-4638
 www.lcc-inc.com
 SCALE: 1"=20'

CCCCD
 Contra Costa Community College District
 500 Court Street
 Martinez, California 94553

Contra Costa College
 2600 Mission Bell Drive, San Pablo, CA 94806 (510) 235-7800
 San Pablo, Contra Costa County, California

TOPOGRAPHIC MAP
ISSUE DATE
SEPTEMBER 24, 2018
 File: 2017.036.03 SHEET No. 4 OF 24



- SURVEYOR'S NOTES:**
- This map was prepared using a combination of photogrammetric mapping provided by Tetra Tech Geomatic Technologies in Lafayette, California (date of Photography 1-30-09), supplemental field survey and mapping by LCC, Inc. in Martinez, California, and underground utility locating and mapping by Geotech Utility Locating in El Cerrito, California. As there are ongoing projects within the campus during surveying and mapping, some areas of the campus may differ from conditions shown. In areas of dense vegetation, accuracy of contours may deviate from accepted accuracy standards. Mapping for project C-617 is based on record info only.
 - Elevations are based on NAVD 88, per Contra Costa County GPS control monument DE 8480 located in the landscape area on the Western side of Contra Costa College Entrance Circle. The elevation is taken as 52.5 (NAVD 88). Additional local control points established by GPS methods are shown on these base maps.
 - Existing utilities shown hereon are based upon a combination of surface observations, the use of electronic locating equipment, and record drawing information. Underground utility lines which are inaccessible through surface structures and/or are nonconductive may vary from the locations shown on this map. The surveyor assumes no responsibility for capacities or functionality of utilities shown. Utilities not shown on campus record maps, and which were inaccessible through normal surface locating methods may not be shown on these maps. No underground locating was performed for projects post 2010.
 - Boundary lines are based on record information only. Easements shown are based on the following title reports provided by the District: For APN 414-132-001, 414-132-002, 416-140-033, 416-140-021, North American Title Company order No. 54606-17-15134444-01, dated July 12, 2017.
 - Geotechnical information (e.g. fault lines, boring and trench locations, building exclusion and setback zones, etc.) shown on these plans are from the Site Plan, Plate 2, prepared and provided by Kleinfelder as an Amendment to Master Plan Seismic Study, Contra Costa Community College, San Pablo, CA, dated April 2012 (Kleinfelder Proj. No. 124348). The surveyor assumes no responsibility for the locations or accuracy of the geotechnical information shown on these plans or contained in the electronic drawings.

DATE	MARK	REVISION	INIT.

Designed by:
 Drawn by:
 Checked by:
 Reviewed by:
 Date (of Survey):

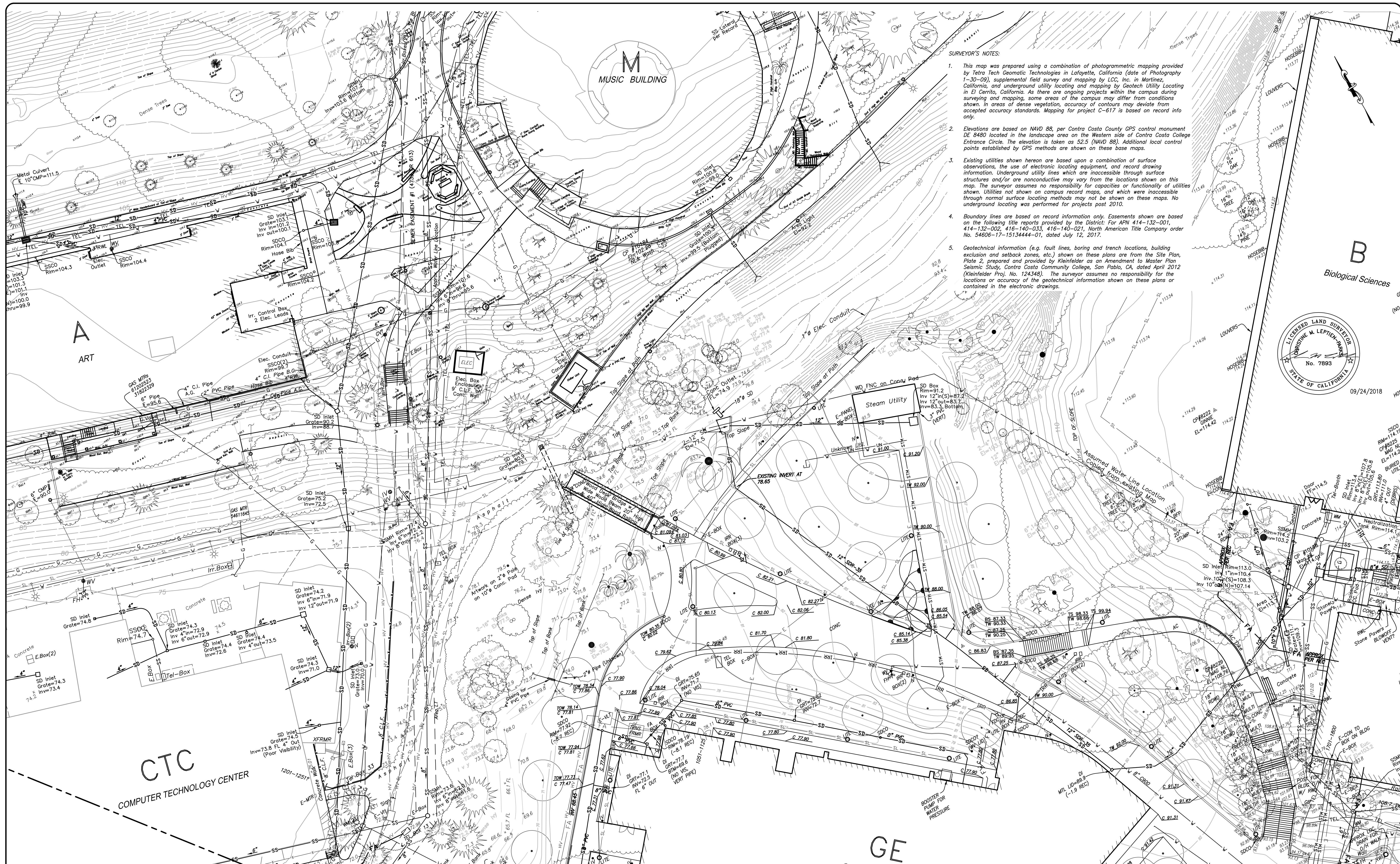
2	3	4
5	6	7
8	9	11
12	13	14
15	16	17
18	19	20
21	22	23
24	25	26

LCC ENGINEERING & SURVEYING, INC.
 930 Estuadillo Street
 Martinez, California 94553-1620
 (925) 228-4218 Fax (925) 228-4638
 www.lcc-inc.com
 SCALE: 1"=20'


CCCCC
 Contra Costa Community College District
 500 Court Street
 Martinez, California 94553

Contra Costa College
 2600 Mission Bell Drive, San Pablo, CA 94806 (510) 235-7800
 San Pablo, Contra Costa County, California

TOPOGRAPHIC MAP
ISSUE DATE
SEPTEMBER 24, 2018
 File: 2017.036.03 SHEET No. 5 OF 24



- SURVEYOR'S NOTES:**
- This map was prepared using a combination of photogrammetric mapping provided by Tetra Tech Geomatic Technologies in Lafayette, California (date of Photography 1-30-09), supplemental field survey and mapping by LCC, Inc. in Martinez, California, and underground utility locating and mapping by Geotech Utility Locating in El Cerrito, California. As there are ongoing projects within the campus during surveying and mapping, some areas of the campus may differ from conditions shown. In areas of dense vegetation, accuracy of contours may deviate from accepted accuracy standards. Mapping for project C-617 is based on record info only.
 - Elevations are based on NAVD 88, per Contra Costa County GPS control monument DE 8480 located in the landscape area on the Western side of Contra Costa College Entrance Circle. The elevation is taken as 52.5 (NAVD 88). Additional local control points established by GPS methods are shown on these base maps.
 - Existing utilities shown hereon are based upon a combination of surface observations, the use of electronic locating equipment, and record drawing information. Underground utility lines which are inaccessible through surface structures and/or are nonconductive may vary from the locations shown on this map. The surveyor assumes no responsibility for capacities or functionality of utilities shown. Utilities not shown on campus record maps, and which were inaccessible through normal surface locating methods may not be shown on these maps. No underground locating was performed for projects post 2010.
 - Boundary lines are based on record information only. Easements shown are based on the following title reports provided by the District: For APN 414-132-001, 414-132-002, 416-140-033, 416-140-021, North American Title Company order No. 54606-17-1513444-01, dated July 12, 2017.
 - Geotechnical information (e.g. fault lines, boring and trench locations, building exclusion and setback zones, etc.) shown on these plans are from the Site Plan, Plate 2, prepared and provided by Kleinfelder as an Amendment to Master Plan Seismic Study, Contra Costa Community College, San Pablo, CA, dated April 2012 (Kleinfelder Proj. No. 124348). The surveyor assumes no responsibility for the locations or accuracy of the geotechnical information shown on these plans or contained in the electronic drawings.



09/24/2018

DATE	MARK	REVISION	INIT.

Designed by:
 Drawn by:
 Checked by:
 Reviewed by:
 Date (of Survey):

2	3	4
5	6	7
8	9	10
12	13	14
16	17	18
19	20	21
22	23	24

LCC ENGINEERING & SURVEYING, INC.

930 Estuillo Street
 Martinez, California 94553-1620
 (925) 228-4218 Fax (925) 228-4638
 www.lcc-inc.com

SCALE: 1"=20'

CCCCD

Contra Costa Community College District
 500 Court Street
 Martinez, California 94553

Contra Costa College
 2600 Mission Bell Drive, San Pablo, CA 94866 (510) 235-7800



San Pablo, Contra Costa County, California

TOPOGRAPHIC MAP
ISSUE DATE
SEPTEMBER 24, 2018

File: 2017.036.03 SHEET No. 6 OF 24



- SURVEYOR'S NOTES:**
1. This map was prepared using a combination of photogrammetric mapping provided by Tetra Tech Geomatic Technologies in Lafayette, California (date of Photography 1-30-09), supplemental field survey and mapping by LCC, Inc. in Martinez, California, and underground utility locating and mapping by Geotech Utility Locating in El Cerrito, California. As there are ongoing projects within the campus during surveying and mapping, some areas of the campus may differ from conditions shown. In areas of dense vegetation, accuracy of contours may deviate from accepted accuracy standards. Mapping for project C-617 is based on record info only.
 2. Elevations are based on NAVD 88, per Contra Costa County GPS control monument DE 8480 located in the landscape area on the Western side of Contra Costa College Entrance Circle. The elevation is taken as 52.5 (NAVD 88). Additional local control points established by GPS methods are shown on these base maps.
 3. Existing utilities shown hereon are based upon a combination of surface observations, the use of electronic locating equipment, and record drawing information. Underground utility lines which are inaccessible through surface structures and/or are nonconductive may vary from the locations shown on this map. The surveyor assumes no responsibility for capacities or functionality of utilities shown. Utilities not shown on campus record maps, and which were inaccessible through normal surface locating methods may not be shown on these maps. No underground locating was performed for projects post 2010.
 4. Boundary lines are based on record information only. Easements shown are based on the following title reports provided by the District: For APN 414-132-001, 414-132-002, 416-140-033, 416-140-021, North American Title Company order No. 54606-17-15134444-01, dated July 12, 2017.
 5. Geotechnical information (e.g. fault lines, boring and trench locations, building exclusion and setback zones, etc.) shown on these plans are from the Site Plan, Plate 2, prepared and provided by Kleinfelder as an Amendment to Master Plan Seismic Study, Contra Costa Community College, San Pablo, CA, dated April 2012 (Kleinfelder Proj. No. 124348). The surveyor assumes no responsibility for the locations or accuracy of the geotechnical information shown on these plans or contained in the electronic drawings.



DATE	MARK	REVISION	INIT.

Designed by:
 Drawn by:
 Checked by:
 Reviewed by:
 Date (of Survey):

2	3	4
5	6	7
8	9	10
12	13	14
16	17	18
19	20	21
22	23	24

LCC ENGINEERING & SURVEYING, INC.
 930 Estuillo Street
 Martinez, California 94553-1620
 (925) 228-4218 Fax (925) 228-4638
 www.lcc-inc.com

CCCCD
 Contra Costa Community College District
 500 Court Street
 Martinez, California 94553

Contra Costa College
 2600 Mission Bell Drive, San Pablo, CA 94806 (510) 235-7800

San Pablo, Contra Costa County, California


TOPOGRAPHIC MAP
ISSUE DATE
SEPTEMBER 24, 2018

File: 2017.036.03 SHEET No. 7 OF 24

AT
AUTOMOTIVE TECHNOLOGY

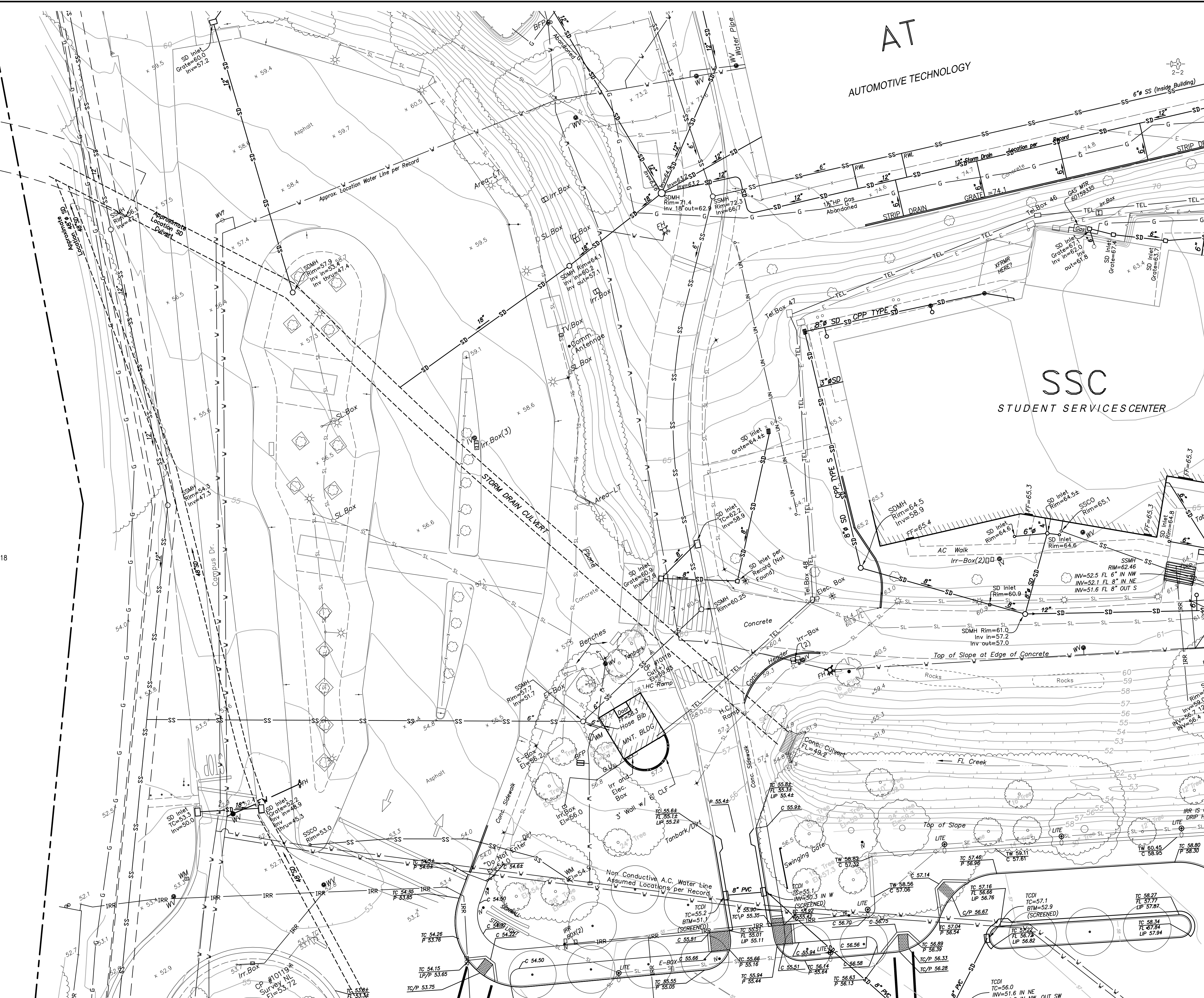
SSC
STUDENT SERVICES CENTER

DRAINAGE EASE TO C.C.C. (4221 OR 623)



SURVEYOR'S NOTES:

- This map was prepared using a combination of photogrammetric mapping provided by Tetra Tech Geomatic Technologies in Lafayette, California (date of Photography 1-30-09), supplemental field survey and mapping by LCC, Inc. in Martinez, California, and underground utility locating and mapping by Geotech Utility Locating in El Cerrito, California. As there are ongoing projects within the campus during surveying and mapping, some areas of the campus may differ from conditions shown. In areas of dense vegetation, accuracy of contours may deviate from accepted accuracy standards. Mapping for project C-617 is based on record info only.
- Elevations are based on NAVD 88, per Contra Costa County GPS control monument DE 8480 located in the landscape area on the Western side of Contra Costa College Entrance Circle. The elevation is taken as 52.5 (NAVD 88). Additional local control points established by GPS methods are shown on these base maps.
- Existing utilities shown hereon are based upon a combination of surface observations, the use of electronic locating equipment, and record drawing information. Underground utility lines which are inaccessible through surface structures and/or are nonconductive may vary from the locations shown on this map. The surveyor assumes no responsibility for capacities or functionality of utilities shown. Utilities not shown on campus record maps, and which were inaccessible through normal surface locating methods may not be shown on these maps. No underground locating was performed for projects post 2010.
- Boundary lines are based on record information only. Easements shown are based on the following title reports provided by the District: For APN 414-132-001, 414-132-002, 416-140-033, 416-140-021, North American Title Company order No. 54606-17-15134444-01, dated July 12, 2017.
- Geotechnical information (e.g. fault lines, boring and trench locations, building exclusion and setback zones, etc.) shown on these plans are from the Site Plan, Plate 2, prepared and provided by Kleinfelder as an Amendment to Master Plan Seismic Study, Contra Costa Community College, San Pablo, CA, dated April 2012 (Kleinfelder Proj. No. 124348). The surveyor assumes no responsibility for the locations or accuracy of the geotechnical information shown on these plans or contained in the electronic drawings.



DATE	MARK	REVISION	INIT.

Designed by:
KPT, CAG, AC, NBC
Checked by: CMP
Reviewed by: AEL
Date (of Survey): 2010-12, 17-18

2	3	4
5	6	7
8	9	10
12	13	14
16	17	18
19	20	21
22	23	24

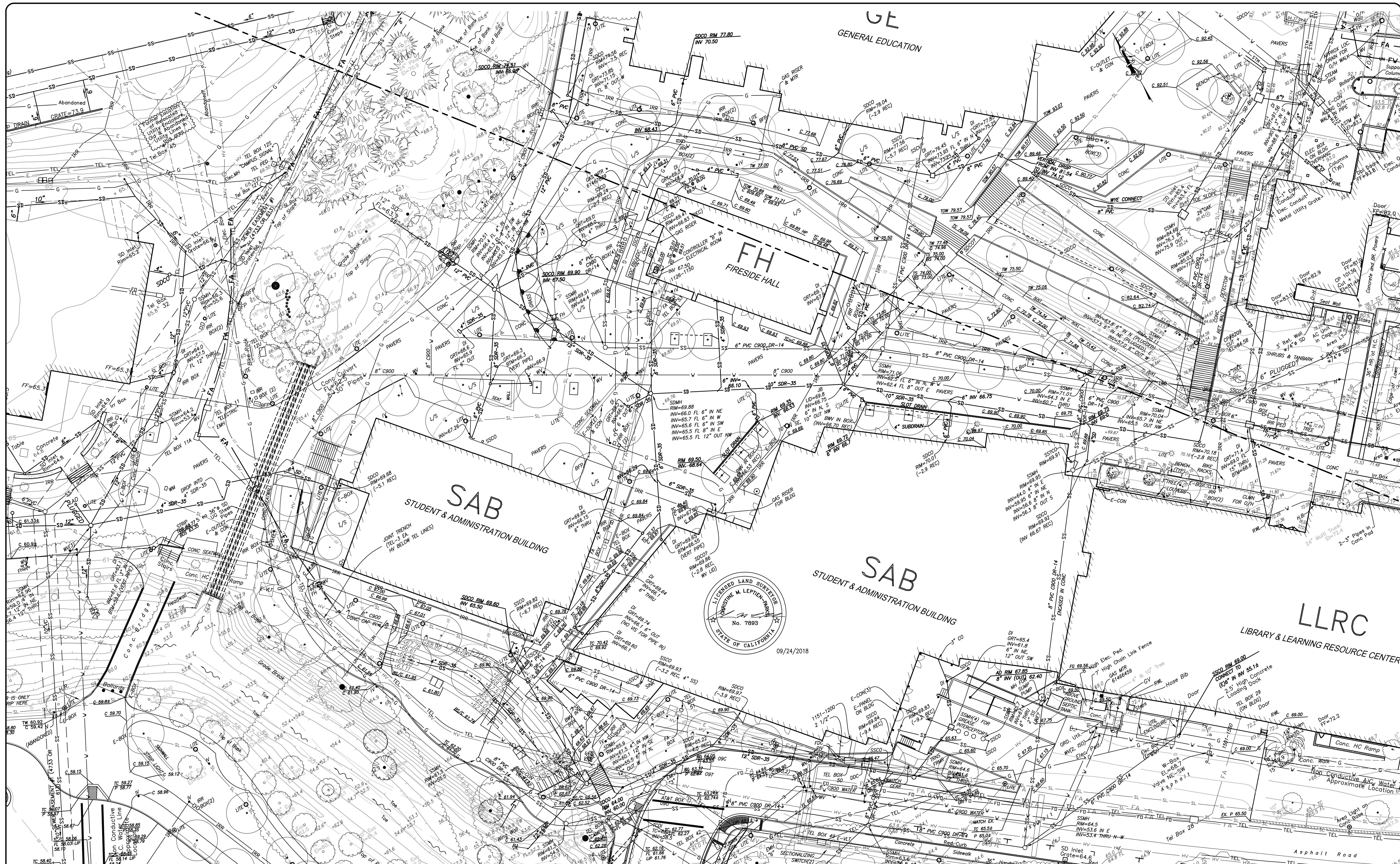
LCC ENGINEERING & SURVEYING, INC.
930 Estuadillo Street
Martinez, California 94553-1620
(925) 228-4218 Fax (925) 228-4638
www.lcc-inc.com

CCCCD
Contra Costa Community College District
500 Court Street
Martinez, California 94553

Contra Costa College
2600 Mission Bell Drive, San Pablo, CA 94806 (510) 235-7800

TOPOGRAPHIC MAP
ISSUE DATE
SEPTEMBER 24, 2018
File: 2017.036.03 SHEET No. 8 OF 24

SCALE: 1"=20'



DATE	MARK	REVISION	INIT.

Designed by:
 Drawn by: KPT, CAG, AC, NBC
 Checked by: CMP
 Reviewed by: AEL
 Date (of Survey): 2010-12, 17-18

2	3	4
5	6	7
8	9	10
12	13	14
16	17	18
19	20	21
22	23	24

LCCS ENGINEERING & SURVEYING, INC.
 930 Estuadillo Street
 Martinez, California 94553-1620
 (925) 228-4218 Fax (925) 228-4638
 www.lcc-inc.com

CCCCD
 Contra Costa Community College District
 500 Court Street
 Martinez, California 94553

Contra Costa College
 2600 Mission Bell Drive, San Pablo, CA 94806 (510) 235-7800

TOPOGRAPHIC MAP
ISSUE DATE
SEPTEMBER 24, 2018
 File: 2017.036.03 SHEET No. 9 of 24



09/24/2018

- SURVEYOR'S NOTES:**
- This map was prepared using a combination of photogrammetric mapping provided by Tetra Tech Geomatic Technologies in Lafayette, California (date of Photography 1-30-09), supplemental field survey and mapping by LCC, Inc. in Martinez, California, and underground utility locating and mapping by Geotech Utility Locating in El Cerrito, California. As there are ongoing projects within the campus during surveying and mapping, some areas of the campus may differ from conditions shown. In areas of dense vegetation, accuracy of contours may deviate from accepted accuracy standards. Mapping for project C-617 is based on record info only.
 - Elevations are based on NAVD 88, per Contra Costa County GPS control monument DE 8480 located in the landscape area on the Western side of Contra Costa College Entrance Circle. The elevation is taken as 52.5 (NAVD 88). Additional local control points established by GPS methods are shown on these base maps.
 - Existing utilities shown hereon are based upon a combination of surface observations, the use of electronic locating equipment, and record drawing information. Underground utility lines which are inaccessible through surface structures and/or are nonconductive may vary from the locations shown on this map. The surveyor assumes no responsibility for capacities or functionality of utilities shown. Utilities not shown on campus record maps, and which were inaccessible through normal surface locating methods may not be shown on these maps. No underground locating was performed for projects post 2010.
 - Boundary lines are based on record information only. Easements shown are based on the following title reports provided by the District: For APN 414-132-001, 414-132-002, 416-140-033, 416-140-021, North American Title Company order No. 54606-17-15134444-01, dated July 12, 2017.
 - Geotechnical information (e.g. fault lines, boring and trench locations, building exclusion and setback zones, etc.) shown on these plans are from the Site Plan, Plate 2, prepared and provided by Kleinfelder as an Amendment to Master Plan Seismic Study, Contra Costa Community College, San Pablo, CA, dated April 2012 (Kleinfelder Proj. No. 124348). The surveyor assumes no responsibility for the locations or accuracy of the geotechnical information shown on these plans or contained in the electronic drawings.

DATE	MARK	REVISION	INIT.

Designed by:
 Drawn by: KPT, CAG, AC, NBC
 Checked by: CMP
 Reviewed by: AEL
 Date (of Survey): 2010-12, 17-18

2	3	4
5	6	7
8	9	10
12	13	14
16	17	18
19	20	21
22	23	24

LCC ENGINEERING & SURVEYING, INC.
 930 Estuillo Street
 Martinez, California 94553-1620
 (925) 228-4218 Fax (925) 228-4638
 www.lcc-inc.com

CCCCD
 Contra Costa Community College District
 500 Court Street
 Martinez, California 94553



Contra Costa College
 2600 Mission Bell Drive, San Pablo, CA 94806 (510) 235-7800

TOPOGRAPHIC MAP
ISSUE DATE
SEPTEMBER 24, 2018
 File: 2017.036.03 SHEET No. 10 of 24

2-4

SURVEYOR'S NOTES:

1. This map was prepared using a combination of photogrammetric mapping provided by Tetra Tech Geomatic Technologies in Lafayette, California (date of Photography 1-30-09), supplemental field survey and mapping by LCC, Inc. in Martinez, California, and underground utility locating and mapping by Geotech Utility Locating in El Cerrito, California. As there are ongoing projects within the campus during surveying and mapping, some areas of the campus may differ from conditions shown. In areas of dense vegetation, accuracy of contours may deviate from accepted accuracy standards. Mapping for project C-617 is based on record info only.
2. Elevations are based on NAVD 88, per Contra Costa County GPS control monument DE 8480 located in the landscape area on the Western side of Contra Costa College Entrance Circle. The elevation is taken as 52.5 (NAVD 88). Additional local control points established by GPS methods are shown on these base maps.
3. Existing utilities shown hereon are based upon a combination of surface observations, the use of electronic locating equipment, and record drawing information. Underground utility lines which are inaccessible through surface structures and/or are nonconductive may vary from the locations shown on this map. The surveyor assumes no responsibility for capacities or functionality of utilities shown. Utilities not shown on campus record maps, and which were inaccessible through normal surface locating methods may not be shown on these maps. No underground locating was performed for projects post 2010.
4. Boundary lines are based on record information only. Easements shown are based on the following title reports provided by the District: For APN 414-132-001, 414-132-002, 416-140-033, 416-140-021, North American Title Company order No. 54606-17-15134444-01, dated July 12, 2017.
5. Geotechnical information (e.g. fault lines, boring and trench locations, building exclusion and setback zones, etc.) shown on these plans are from the Site Plan, Plate 2, prepared and provided by Kleinfelder as an Amendment to Master Plan Seismic Study, Contra Costa Community College, San Pablo, CA, dated April 2012 (Kleinfelder Proj. No. 124348). The surveyor assumes no responsibility for the locations or accuracy of the geotechnical information shown on these plans or contained in the electronic drawings.



DATE	MARK	REVISION	INIT.

Designed by:
KPT, CAG, AC, NBC

Drawn by:
CMP

Checked by:
AEL

Reviewed by:
AEL

Date (of Survey):
2010-12, 17-18

2	3	4
5	6	7
8	9	10
11	12	13
14	15	16
17	18	19
20	21	22
23	24	

LCC ENGINEERING & SURVEYING, INC.

930 Estuillo Street
Martinez, California 94553-1620
(925) 228-4218 Fax (925) 228-4638
www.lcc-inc.com

SCALE: 1"=20'

CCCCD

Contra Costa Community College District
500 Court Street
Martinez, California 94553

Contra Costa College
2600 Mission Bell Drive, San Pablo, CA 94806 (510) 235-7800

San Pablo, Contra Costa County, California

TOPOGRAPHIC MAP
ISSUE DATE
SEPTEMBER 24, 2018

File: 2017.036.03 SHEET No. 11 of 24



- SURVEYOR'S NOTES:**
- This map was prepared using a combination of photogrammetric mapping provided by Tetra Tech Geomatic Technologies in Lafayette, California (date of Photography 1-30-09), supplemental field survey and mapping by LCC, Inc. in Martinez, California, and underground utility locating and mapping by Geotech Utility Locating in El Cerrito, California. As there are ongoing projects within the campus during surveying and mapping, some areas of the campus may differ from conditions shown. In areas of dense vegetation, accuracy of contours may deviate from accepted accuracy standards. Mapping for project C-617 is based on record info only.
 - Elevations are based on NAVD 88, per Contra Costa County GPS control monument DE 8480 located in the landscape area on the Western side of Contra Costa College Entrance Circle. The elevation is taken as 52.5 (NAVD 88). Additional local control points established by GPS methods are shown on these base maps.
 - Existing utilities shown hereon are based upon a combination of surface observations, the use of electronic locating equipment, and record drawing information. Underground utility lines which are inaccessible through surface structures and/or are nonconductive may vary from the locations shown on this map. The surveyor assumes no responsibility for capacities or functionality of utilities shown. Utilities not shown on campus record maps, and which were inaccessible through normal surface locating methods may not be shown on these maps. No underground locating was performed for projects post 2010.
 - Boundary lines are based on record information only. Easements shown are based on the following title reports provided by the District: For APN 414-132-001, 414-132-002, 416-140-033, 416-140-021, North American Title Company order No. 54606-17-1513444-01, dated July 12, 2017.
 - Geotechnical information (e.g. fault lines, boring and trench locations, building exclusion and setback zones, etc.) shown on these plans are from the Site Plan, Plate 2, prepared and provided by Kleinfelder as an Amendment to Master Plan Seismic Study, Contra Costa Community College, San Pablo, CA, dated April 2012 (Kleinfelder Proj. No. 124348). The surveyor assumes no responsibility for the locations or accuracy of the geotechnical information shown on these plans or contained in the electronic drawings.



DATE	MARK	REVISION	INIT.

Designed by:
 Drawn by: KPT, CAG, AC, NBC
 Checked by: CMP
 Reviewed by: AEL
 Date (of Survey): 2010-12, 17-18

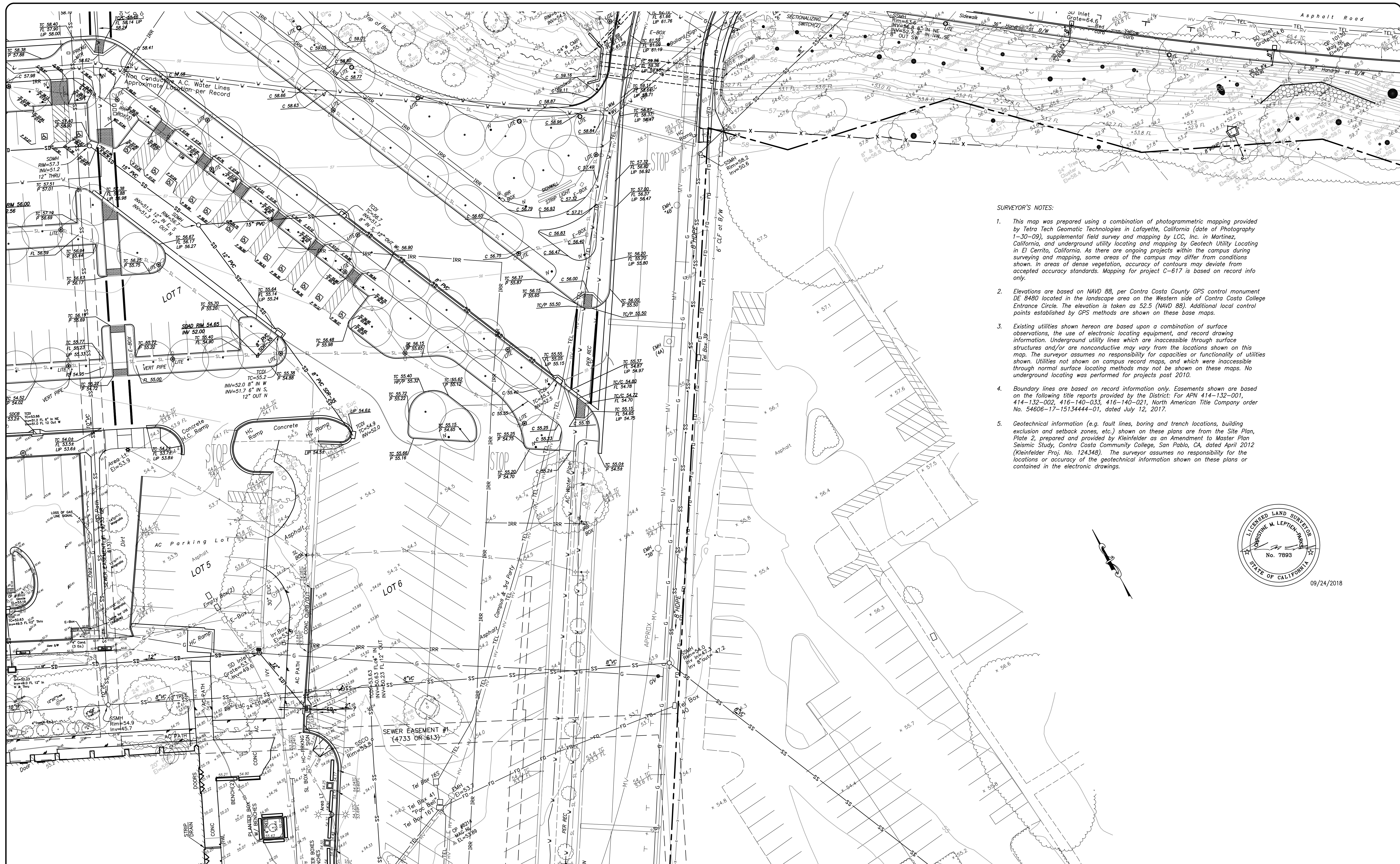
2	3	4
5	6	7
8	9	10
12	13	14
16	17	18
19	20	21
22	23	24

LCC ENGINEERING & SURVEYING, INC.
 930 Estuadillo Street
 Martinez, California 94553-1620
 (925) 228-4218 Fax (925) 228-4638
 www.lcc-inc.com

CCCCD
 Contra Costa Community College District
 500 Court Street
 Martinez, California 94553
 SCALE: 1"=20'


Contra Costa College
 2600 Mission Bell Drive, San Pablo, CA 94806 (510) 235-7800
 San Pablo, Contra Costa County, California

TOPOGRAPHIC MAP
ISSUE DATE
SEPTEMBER 24, 2018
 File: 2017.036.03 SHEET No. 12 of 24



SURVEYOR'S NOTES:

1. This map was prepared using a combination of photogrammetric mapping provided by Tetra Tech Geomatic Technologies in Lafayette, California (date of Photography 1-30-09), supplemental field survey and mapping by LCC, Inc. in Martinez, California, and underground utility locating and mapping by Geotech Utility Locating in El Cerrito, California. As there are ongoing projects within the campus during surveying and mapping, some areas of the campus may differ from conditions shown. In areas of dense vegetation, accuracy of contours may deviate from accepted accuracy standards. Mapping for project C-617 is based on record info only.
2. Elevations are based on NAVD 88, per Contra Costa County GPS control monument DE 8480 located in the landscape area on the Western side of Contra Costa College Entrance Circle. The elevation is taken as 52.5 (NAVD 88). Additional local control points established by GPS methods are shown on these base maps.
3. Existing utilities shown hereon are based upon a combination of surface observations, the use of electronic locating equipment, and record drawing information. Underground utility lines which are inaccessible through surface structures and/or are nonconductive may vary from the locations shown on this map. The surveyor assumes no responsibility for capacities or functionality of utilities shown. Utilities not shown on campus record maps, and which were inaccessible through normal surface locating methods may not be shown on these maps. No underground locating was performed for projects post 2010.
4. Boundary lines are based on record information only. Easements shown are based on the following title reports provided by the District: For APN 414-132-001, 414-132-002, 416-140-033, 416-140-021, North American Title Company order No. 54606-17-15134444-01, dated July 12, 2017.
5. Geotechnical information (e.g. fault lines, boring and trench locations, building exclusion and setback zones, etc.) shown on these plans are from the Site Plan, Plate 2, prepared and provided by Kleinfelder as an Amendment to Master Plan Seismic Study, Contra Costa Community College, San Pablo, CA, dated April 2012 (Kleinfelder Proj. No. 124348). The surveyor assumes no responsibility for the locations or accuracy of the geotechnical information shown on these plans or contained in the electronic drawings.



09/24/2018

DATE	MARK	REVISION	INIT.

Designed by:
 Drawn by: KPT, CAG, AC, NBC
 Checked by: CMP
 Reviewed by: AEL
 Date (of Survey): 2010-12, 17-18

2	3	4
5	6	7
8	9	10
12	13	14
16	17	18
19	20	21
22	23	24

LCC ENGINEERING & SURVEYING, INC.
 930 Estuillo Street
 Martinez, California 94553-1620
 (925) 228-4218 Fax (925) 228-4638
 www.lcc-inc.com

SCALE: 1"=20'

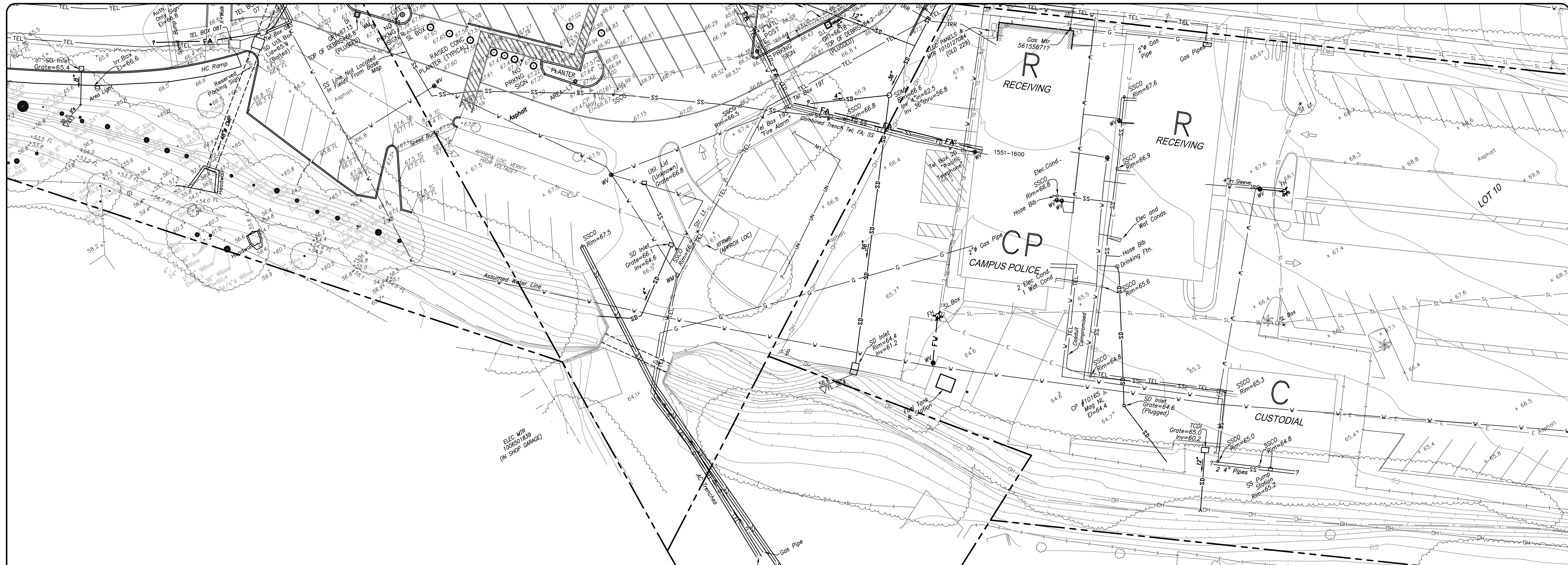
CCCCD
 Contra Costa Community College District
 500 Court Street
 Martinez, California 94553

Contra Costa College
 2600 Mission Bell Drive, San Pablo, CA 94806 (510) 235-7800

San Pablo, Contra Costa County, California


TOPOGRAPHIC MAP
ISSUE DATE
SEPTEMBER 24, 2018

File: 2017.036.03 SHEET No. 13 of 24



SURVEYOR'S NOTES:

- This map was prepared using a combination of photogrammetric mapping provided by Tetra Tech Geomatic Technologies in Lafayette, California (date of Photography 1-30-09), supplemental field survey and mapping by LCC, Inc. in Martinez, California, and underground utility locating and mapping by Geotech Utility Locating in El Cerrito, California. As there are ongoing projects within the campus during surveying and mapping, some areas of the campus may differ from conditions shown. In areas of dense vegetation, accuracy of contours may deviate from accepted accuracy standards. Mapping for project C-617 is based on record info only.
- Elevations are based on NAVD 88, per Contra Costa County GPS control monument DE 8480 located in the landscape area on the Western side of Contra Costa College Entrance Circle. The elevation is taken as 52.5 (NAVD 88). Additional local control points established by GPS methods are shown on these base maps.
- Existing utilities shown hereon are based upon a combination of surface observations, the use of electronic locating equipment, and record drawing information. Underground utility lines which are inaccessible through surface structures and/or are nonconductive may vary from the locations shown on this map. The surveyor assumes no responsibility for capacities or functionality of utilities shown. Utilities not shown on campus record maps, and which were inaccessible through normal surface locating methods may not be shown on these maps. No underground locating was performed for projects post 2010.
- Boundary lines are based on record information only. Easements shown are based on the following title reports provided by the District: For APN 414-132-001, 414-132-002, 416-140-033, 416-140-021, North American Title Company order No. 54606-17-15134444-01, dated July 12, 2017.
- Geotechnical information (e.g. fault lines, boring and trench locations, building exclusion and setback zones, etc.) shown on these plans are from the Site Plan, Plate 2, prepared and provided by Kleinfelder as an Amendment to Master Plan Seismic Study, Contra Costa Community College, San Pablo, CA, dated April 2012 (Kleinfelder Proj. No. 124348). The surveyor assumes no responsibility for the locations or accuracy of the geotechnical information shown on these plans or contained in the electronic drawings.



09/24/2018

DATE	MARK	REVISION	INIT.

Designed by:
 Drawn by:
 Checked by:
 Reviewed by:
 Date (of Survey):

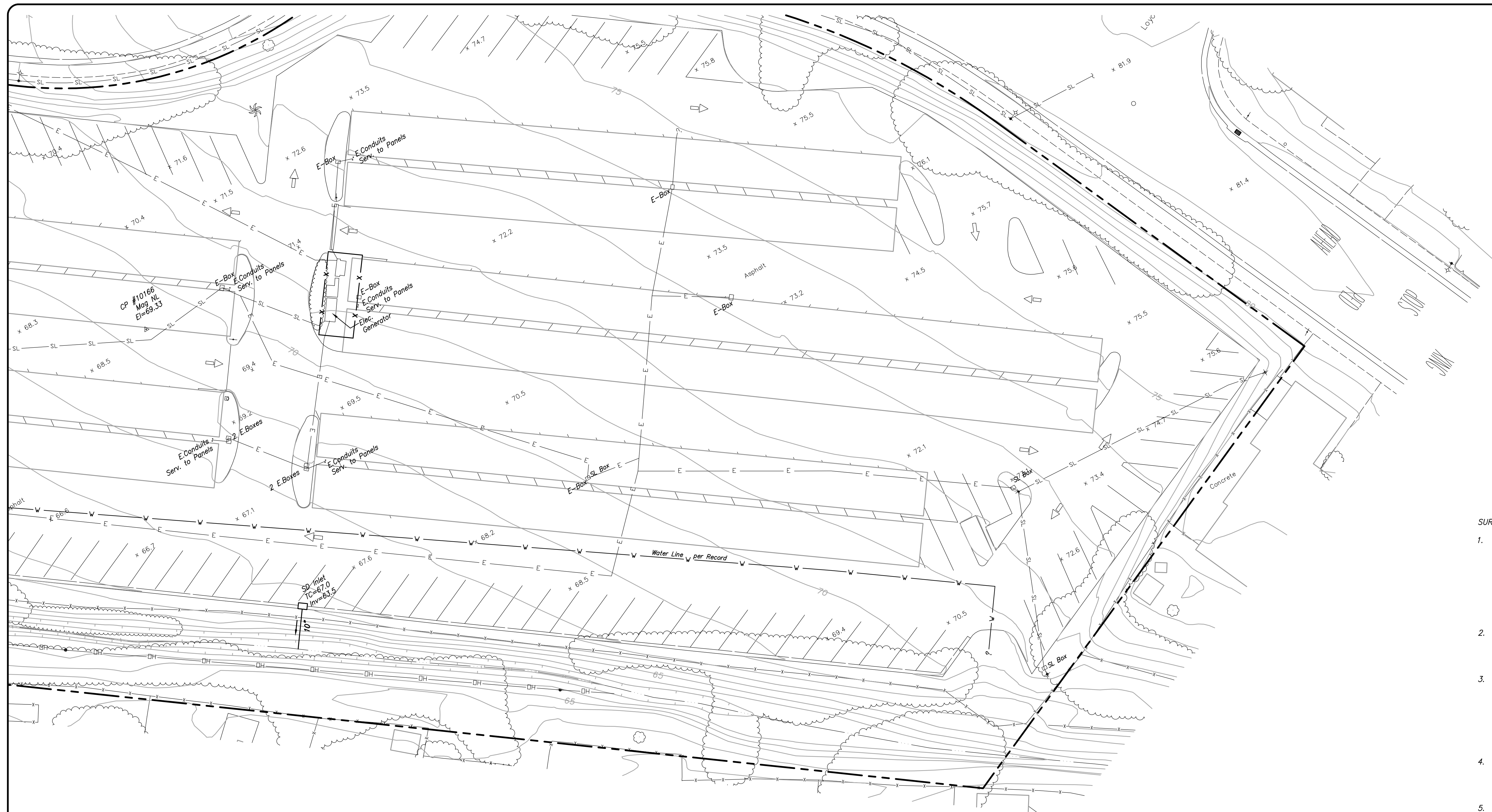
2	3	4
5	6	7
8	9	10
11	12	13
14	15	16
17	18	19
20	21	22
23	24	

LCC ENGINEERING & SURVEYING, INC.
 930 Estuillo Street
 Martinez, California 94553-1620
 (925) 228-4218 Fax (925) 228-4638
 www.lcc-inc.com
 SCALE: 1"=20'

CCCCD
 Contra Costa Community College District
 500 Court Street
 Martinez, California 94553

Contra Costa College
 2600 Mission Bell Drive, San Pablo, CA 94806 (510) 235-7800
 San Pablo, Contra Costa County, California

TOPOGRAPHIC MAP
ISSUE DATE
SEPTEMBER 24, 2018
 File: 2017.036.03 SHEET No. 14 of 24



SURVEYOR'S NOTES:

1. This map was prepared using a combination of photogrammetric mapping provided by Tetra Tech Geomatic Technologies in Lafayette, California (date of Photography 1-30-09), supplemental field survey and mapping by LCC, Inc. in Martinez, California, and underground utility locating and mapping by Geotech Utility Locating in El Cerrito, California. As there are ongoing projects within the campus during surveying and mapping, some areas of the campus may differ from conditions shown. In areas of dense vegetation, accuracy of contours may deviate from accepted accuracy standards. Mapping for project C-617 is based on record info only.
2. Elevations are based on NAVD 88, per Contra Costa County GPS control monument DE 8480 located in the landscape area on the Western side of Contra Costa College Entrance Circle. The elevation is taken as 52.5 (NAVD 88). Additional local control points established by GPS methods are shown on these base maps.
3. Existing utilities shown hereon are based upon a combination of surface observations, the use of electronic locating equipment, and record drawing information. Underground utility lines which are inaccessible through surface structures and/or are nonconductive may vary from the locations shown on this map. The surveyor assumes no responsibility for capacities or functionality of utilities shown. Utilities not shown on campus record maps, and which were inaccessible through normal surface locating methods may not be shown on these maps. No underground locating was performed for projects post 2010.
4. Boundary lines are based on record information only. Easements shown are based on the following title reports provided by the District: For APN 414-132-001, 414-132-002, 416-140-033, 416-140-021, North American Title Company order No. 54606-17-15134444-01, dated July 12, 2017.
5. Geotechnical information (e.g. fault lines, boring and trench locations, building exclusion and setback zones, etc.) shown on these plans are from the Site Plan, Plate 2, prepared and provided by Kleinfelder as an Amendment to Master Plan Seismic Study, Contra Costa Community College, San Pablo, CA, dated April 2012 (Kleinfelder Proj. No. 124348). The surveyor assumes no responsibility for the locations or accuracy of the geotechnical information shown on these plans or contained in the electronic drawings.



09/24/2018

DATE	MARK	REVISION	INIT.

Designed by:
 Drawn by:
 KPT, CAG, AC, NBC
 Checked by:
 CMP
 Reviewed by:
 AEL
 Date (of Survey):
 2010-12, 17-18

2	3	4
5	6	7
8	9	10
11	12	13
14	15	16
17	18	19
20	21	22
23	24	

LCC ENGINEERING & SURVEYING, INC.
 930 Estuillo Street
 Martinez, California 94553-1620
 (925) 228-4218 Fax (925) 228-4638
 www.lcc-inc.com
 SCALE: 1"=20'

CCCCD
 Contra Costa Community College District
 500 Court Street
 Martinez, California 94553

ccc **Contra Costa College**
 2600 Mission Bell Drive, San Pablo, CA 94806 (510) 235-7800
 San Pablo, Contra Costa County, California

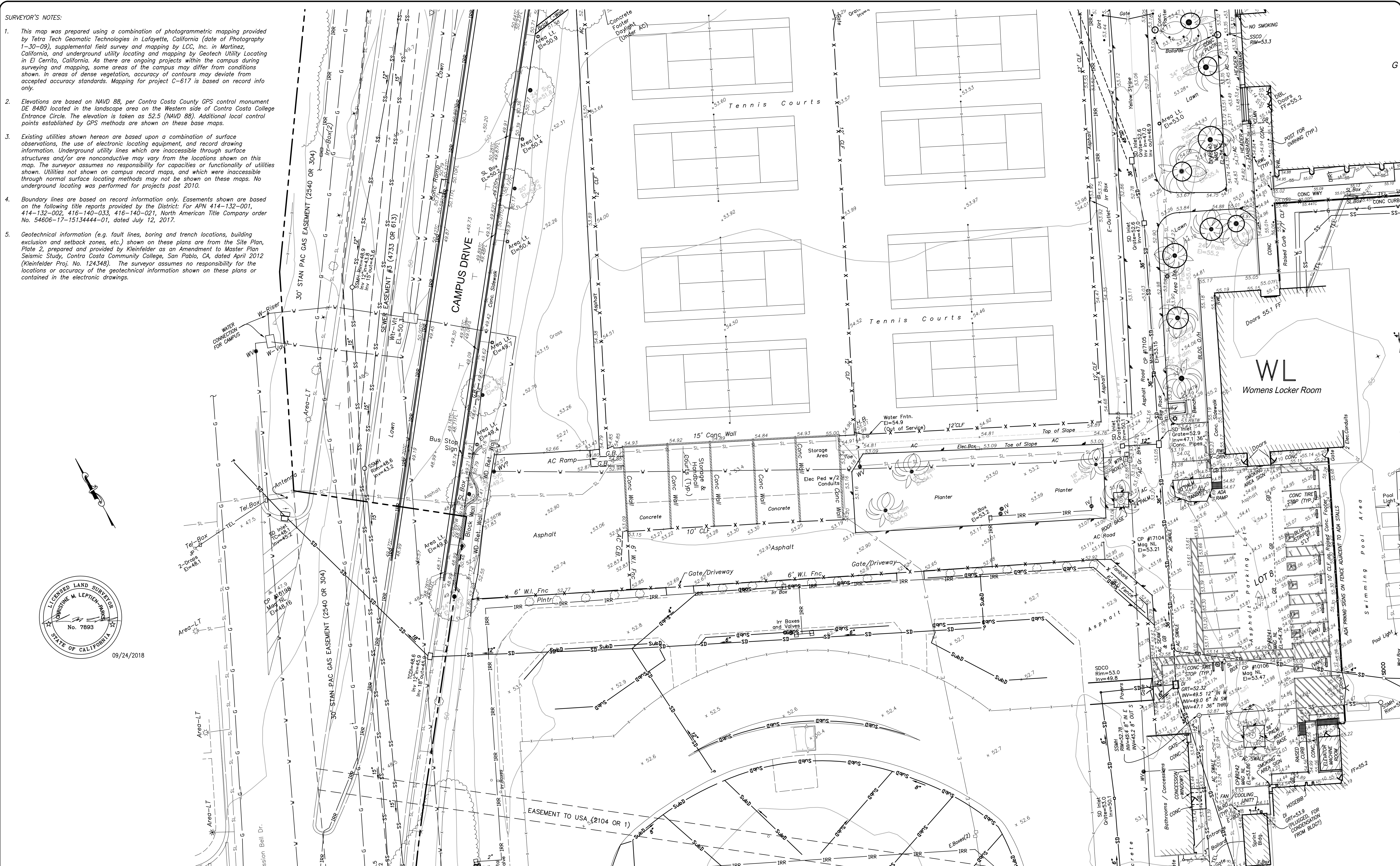
TOPOGRAPHIC MAP
ISSUE DATE
SEPTEMBER 24, 2018
 File: 2017.036.03 SHEET No. 15 of 24

SURVEYOR'S NOTES:

- This map was prepared using a combination of photogrammetric mapping provided by Tetra Tech Geomatic Technologies in Lafayette, California (date of Photography 1-30-09), supplemental field survey and mapping by LCC, Inc. in Martinez, California, and underground utility locating and mapping by Geotech Utility Locating in El Cerrito, California. As there are ongoing projects within the campus during surveying and mapping, some areas of the campus may differ from conditions shown. In areas of dense vegetation, accuracy of contours may deviate from accepted accuracy standards. Mapping for project C-617 is based on record info only.
- Elevations are based on NAVD 88, per Contra Costa County GPS control monument DE 8480 located in the landscape area on the Western side of Contra Costa College Entrance Circle. The elevation is taken as 52.5 (NAVD 88). Additional local control points established by GPS methods are shown on these base maps.
- Existing utilities shown hereon are based upon a combination of surface observations, the use of electronic locating equipment, and record drawing information. Underground utility lines which are inaccessible through surface structures and/or are nonconductive may vary from the locations shown on this map. The surveyor assumes no responsibility for capacities or functionality of utilities shown. Utilities not shown on campus record maps, and which were inaccessible through normal surface locating methods may not be shown on these maps. No underground locating was performed for projects post 2010.
- Boundary lines are based on record information only. Easements shown are based on the following title reports provided by the District: For APN 414-132-001, 414-132-002, 416-140-033, 416-140-021, North American Title Company order No. 54606-17-15134444-01, dated July 12, 2017.
- Geotechnical information (e.g. fault lines, boring and trench locations, building exclusion and setback zones, etc.) shown on these plans are from the Site Plan, Plate 2, prepared and provided by Kleinfelder as an Amendment to Master Plan Seismic Study, Contra Costa Community College, San Pablo, CA, dated April 2012 (Kleinfelder Proj. No. 124348). The surveyor assumes no responsibility for the locations or accuracy of the geotechnical information shown on these plans or contained in the electronic drawings.



09/24/2018



DATE	MARK	REVISION	INIT.

Designed by:
 Drawn by:
 Checked by:
 Reviewed by:
 Date (of Survey):


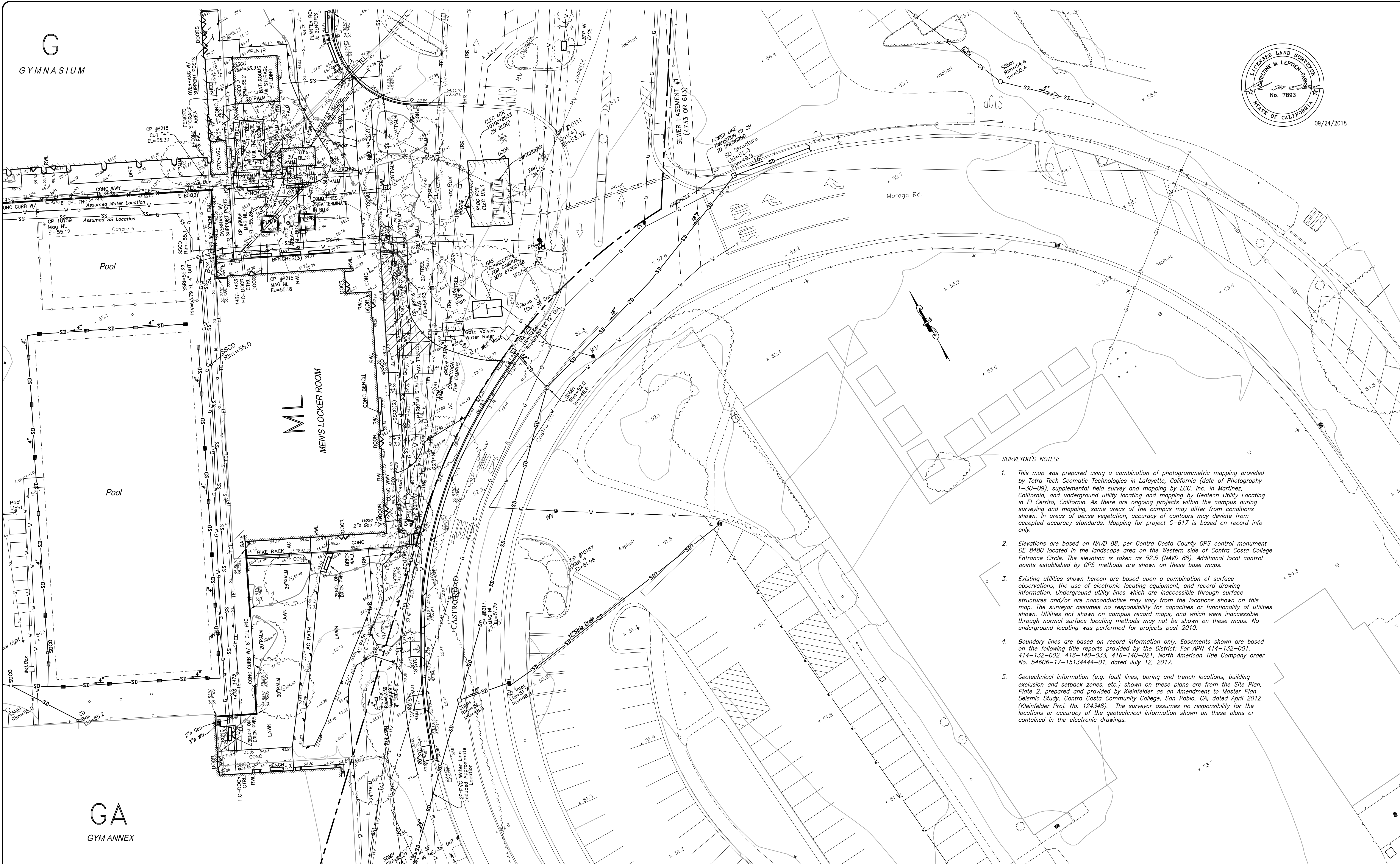
2	3	4
5	6	7
8	9	10
12	13	14
16	17	18
19	20	21
22	23	24

LCC ENGINEERING & SURVEYING, INC.
 930 Estuillo Street
 Martinez, California 94553-1620
 (925) 228-4218 Fax (925) 228-4638
 www.lcc-inc.com

CCCCD
 Contra Costa Community College District
 500 Court Street
 Martinez, California 94553

Contra Costa College
 2600 Mission Bell Drive, San Pablo, CA 94806 (510) 235-7800

TOPOGRAPHIC MAP
ISSUE DATE
SEPTEMBER 24, 2018
 File: 2017.036.03 SHEET No. 16 of 24



09/24/2018

SURVEYOR'S NOTES:

1. This map was prepared using a combination of photogrammetric mapping provided by Tetra Tech Geomatic Technologies in Lafayette, California (date of Photography 1-30-09), supplemental field survey and mapping by LCC, Inc. in Martinez, California, and underground utility locating and mapping by Geotech Utility Locating in El Cerrito, California. As there are ongoing projects within the campus during surveying and mapping, some areas of the campus may differ from conditions shown. In areas of dense vegetation, accuracy of contours may deviate from accepted accuracy standards. Mapping for project C-617 is based on record info only.
2. Elevations are based on NAVD 88, per Contra Costa County GPS control monument DE 8480 located in the landscape area on the Western side of Contra Costa College Entrance Circle. The elevation is taken as 52.5 (NAVD 88). Additional local control points established by GPS methods are shown on these base maps.
3. Existing utilities shown hereon are based upon a combination of surface observations, the use of electronic locating equipment, and record drawing information. Underground utility lines which are inaccessible through surface structures and/or are nonconductive may vary from the locations shown on this map. The surveyor assumes no responsibility for capacities or functionality of utilities shown. Utilities not shown on campus record maps, and which were inaccessible through normal surface locating methods may not be shown on these maps. No underground locating was performed for projects post 2010.
4. Boundary lines are based on record information only. Easements shown are based on the following title reports provided by the District: For APN 414-132-001, 414-132-002, 416-140-033, 416-140-021, North American Title Company order No. 54606-17-15134444-01, dated July 12, 2017.
5. Geotechnical information (e.g. fault lines, boring and trench locations, building exclusion and setback zones, etc.) shown on these plans are from the Site Plan, Plate 2, prepared and provided by Kleinfelder as an Amendment to Master Plan Seismic Study, Contra Costa Community College, San Pablo, CA, dated April 2012 (Kleinfelder Proj. No. 124348). The surveyor assumes no responsibility for the locations or accuracy of the geotechnical information shown on these plans or contained in the electronic drawings.

DATE	MARK	REVISION	INIT.

Designed by:
 Drawn by:
 Checked by:
 Reviewed by:
 Date (of Survey):

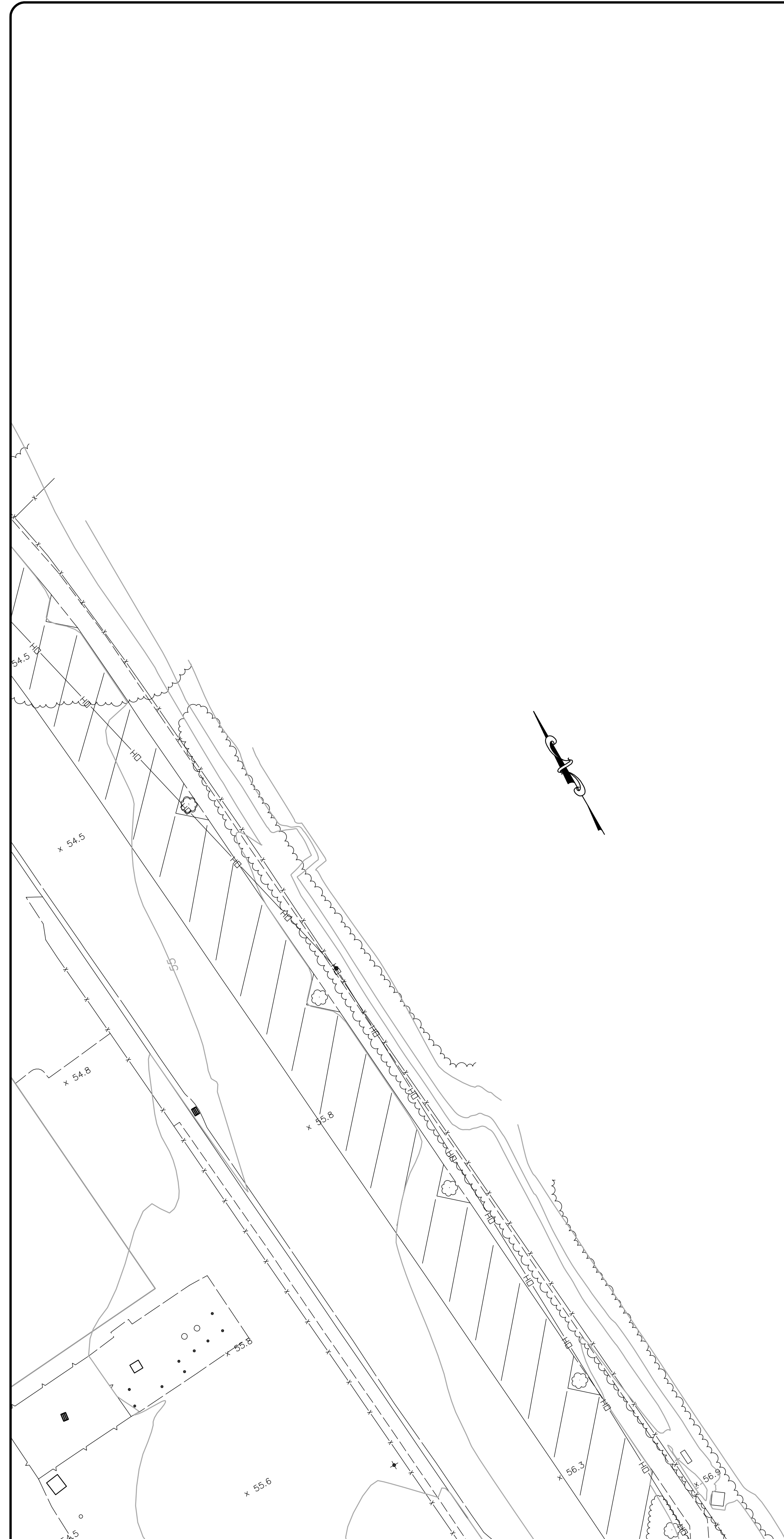
2	3	4
5	6	7
8	9	10
12	13	14
16	17	18
19	20	21
22	23	24

LCC ENGINEERING & SURVEYING, INC.
 930 Estuillo Street
 Martinez, California 94553-1620
 (925) 228-4218 Fax (925) 228-4638
 www.lcc-inc.com

CCCCD
 Contra Costa Community College District
 500 Court Street
 Martinez, California 94553

Contra Costa College
 2600 Mission Bell Drive, San Pablo, CA 94806 (510) 235-7800

TOPOGRAPHIC MAP
ISSUE DATE
SEPTEMBER 24, 2018
 File: 2017.036.03 SHEET No. 17 of 24



- SURVEYOR'S NOTES:**
1. This map was prepared using a combination of photogrammetric mapping provided by Tetra Tech Geomatic Technologies in Lafayette, California (date of Photography 1-30-09), supplemental field survey and mapping by LCC, Inc. in Martinez, California, and underground utility locating and mapping by Geotech Utility Locating in El Cerrito, California. As there are ongoing projects within the campus during surveying and mapping, some areas of the campus may differ from conditions shown. In areas of dense vegetation, accuracy of contours may deviate from accepted accuracy standards. Mapping for project C-617 is based on record info only.
 2. Elevations are based on NAVD 88, per Contra Costa County GPS control monument DE 8480 located in the landscape area on the Western side of Contra Costa College Entrance Circle. The elevation is taken as 52.5 (NAVD 88). Additional local control points established by GPS methods are shown on these base maps.
 3. Existing utilities shown hereon are based upon a combination of surface observations, the use of electronic locating equipment, and record drawing information. Underground utility lines which are inaccessible through surface structures and/or are nonconductive may vary from the locations shown on this map. The surveyor assumes no responsibility for capacities or functionality of utilities shown. Utilities not shown on campus record maps, and which were inaccessible through normal surface locating methods may not be shown on these maps. No underground locating was performed for projects post 2010.
 4. Boundary lines are based on record information only. Easements shown are based on the following title reports provided by the District: For APN 414-132-001, 414-132-002, 416-140-033, 416-140-021, North American Title Company order No. 54606-17-15134444-01, dated July 12, 2017.
 5. Geotechnical information (e.g. fault lines, boring and trench locations, building exclusion and setback zones, etc.) shown on these plans are from the Site Plan, Plate 2, prepared and provided by Kleinfelder as an Amendment to Master Plan Seismic Study, Contra Costa Community College, San Pablo, CA, dated April 2012 (Kleinfelder Proj. No. 124348). The surveyor assumes no responsibility for the locations or accuracy of the geotechnical information shown on these plans or contained in the electronic drawings.



09/24/2018

DATE	MARK	REVISION	INIT.

Designed by:
 Drawn by: KPT, CAG, AC, NBC
 Checked by: CMP
 Reviewed by: AEL
 Date (of Survey): 2010-12, 17-18

2	3	4
5	6	7
8	9	10
11	12	13
14	15	16
17	18	19
20	21	22
23	24	

LCC ENGINEERING & SURVEYING, INC.
 930 Estadillo Street
 Martinez, California 94553-1620
 (925) 228-4218 Fax (925) 228-4638
 www.lcc-inc.com
 SCALE: 1"=20'

CCCCD
 Contra Costa Community College District
 500 Court Street
 Martinez, California 94553

ccc **Contra Costa College**
 2600 Mission Bell Drive, San Pablo, CA 94806 (510) 235-7800
 San Pablo, Contra Costa County, California

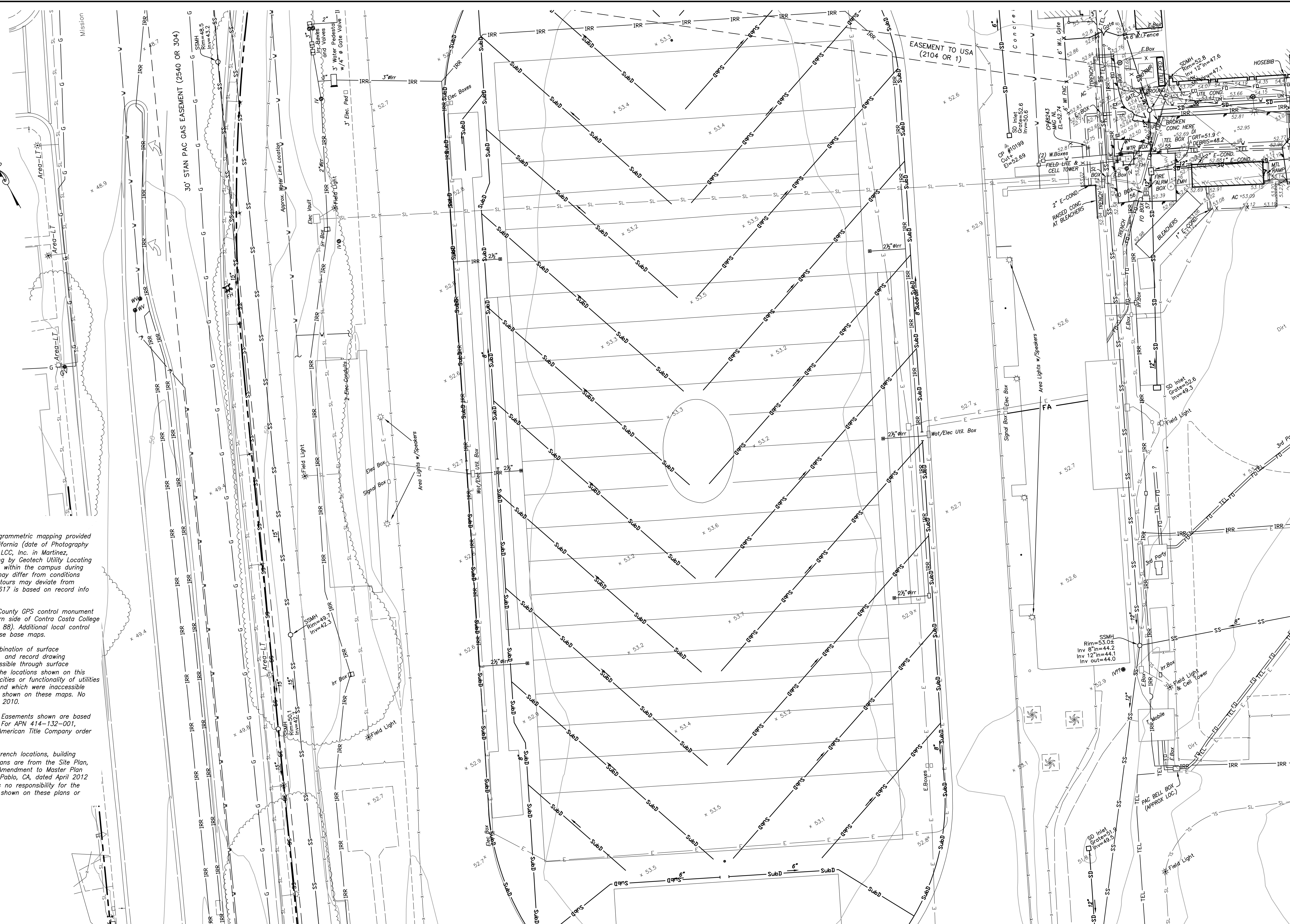
TOPOGRAPHIC MAP
ISSUE DATE
SEPTEMBER 24, 2018
 File: 2017.036.03 SHEET No. 18 of 24



09/24/2018

SURVEYOR'S NOTES:

1. This map was prepared using a combination of photogrammetric mapping provided by Tetra Tech Geomatic Technologies in Lafayette, California (date of Photography 1-30-09), supplemental field survey and mapping by LCC, Inc. in Martinez, California, and underground utility locating and mapping by Geotech Utility Locating in El Cerrito, California. As there are ongoing projects within the campus during surveying and mapping, some areas of the campus may differ from conditions shown. In areas of dense vegetation, accuracy of contours may deviate from accepted accuracy standards. Mapping for project C-617 is based on record info only.
2. Elevations are based on NAVD 88, per Contra Costa County GPS control monument DE 8480 located in the landscape area on the Western side of Contra Costa College Entrance Circle. The elevation is taken as 52.5 (NAVD 88). Additional local control points established by GPS methods are shown on these base maps.
3. Existing utilities shown hereon are based upon a combination of surface observations, the use of electronic locating equipment, and record drawing information. Underground utility lines which are inaccessible through surface structures and/or are nonconductive may vary from the locations shown on this map. The surveyor assumes no responsibility for capacities or functionality of utilities shown. Utilities not shown on campus record maps, and which were inaccessible through normal surface locating methods may not be shown on these maps. No underground locating was performed for projects post 2010.
4. Boundary lines are based on record information only. Easements shown are based on the following title reports provided by the District: For APN 414-132-001, 414-132-002, 416-140-033, 416-140-021, North American Title Company order No. 54606-17-15134444-01, dated July 12, 2017.
5. Geotechnical information (e.g. fault lines, boring and trench locations, building exclusion and setback zones, etc.) shown on these plans are from the Site Plan, Plate 2, prepared and provided by Kleinfelder as an Amendment to Master Plan Seismic Study, Contra Costa Community College, San Pablo, CA, dated April 2012 (Kleinfelder Proj. No. 124348). The surveyor assumes no responsibility for the locations or accuracy of the geotechnical information shown on these plans or contained in the electronic drawings.



DATE	MARK	REVISION	INIT.

Designed by:
 Drawn by: KPT, CAG, AC, NBC
 Checked by: CMP
 Reviewed by: AEL
 Date (of Survey): 2010-12, 17-18

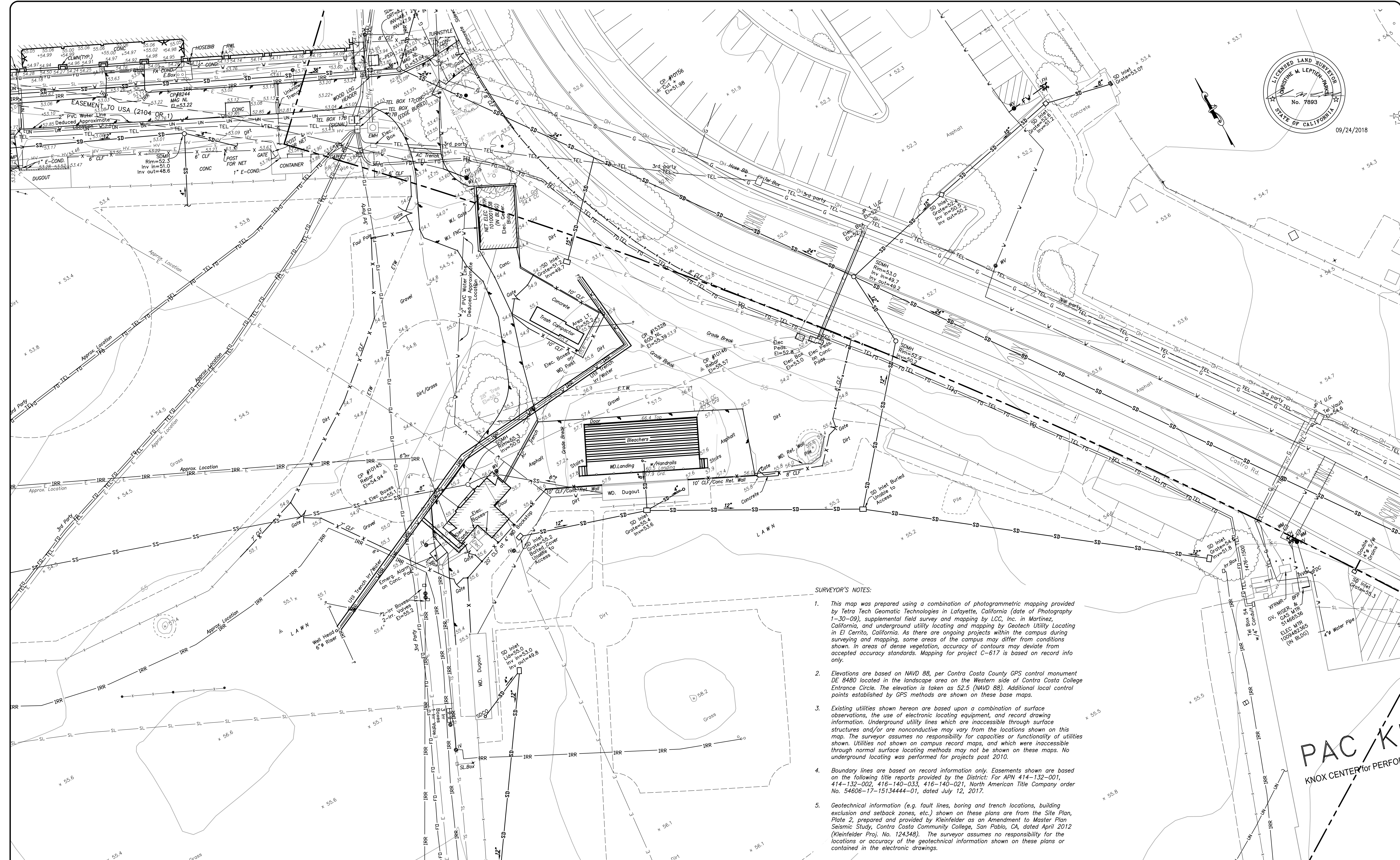
2	3	4
5	6	7
8	9	10
12	13	14
16	17	18
19	20	21
22	23	24

LCC ENGINEERING & SURVEYING, INC.
 930 Estuillo Street
 Martinez, California 94553-1620
 (925) 228-4218 Fax (925) 228-4638
 www.lcc-inc.com

CCCCD
 Contra Costa Community College District
 500 Court Street
 Martinez, California 94553

Contra Costa College
 2600 Mission Bell Drive, San Pablo, CA 94806 (510) 235-7800

TOPOGRAPHIC MAP
ISSUE DATE
SEPTEMBER 24, 2018
 File: 2017.036.03 SHEET No. 19 of 24



- SURVEYOR'S NOTES:**
- This map was prepared using a combination of photogrammetric mapping provided by Tetra Tech Geomatic Technologies in Lafayette, California (date of Photography 1-30-09), supplemental field survey and mapping by LCC, Inc. in Martinez, California, and underground utility locating and mapping by Geotech Utility Locating in El Cerrito, California. As there are ongoing projects within the campus during surveying and mapping, some areas of the campus may differ from conditions shown. In areas of dense vegetation, accuracy of contours may deviate from accepted accuracy standards. Mapping for project C-617 is based on record info only.
 - Elevations are based on NAVD 88, per Contra Costa County GPS control monument DE 8480 located in the landscape area on the Western side of Contra Costa College Entrance Circle. The elevation is taken as 52.5 (NAVD 88). Additional local control points established by GPS methods are shown on these base maps.
 - Existing utilities shown hereon are based upon a combination of surface observations, the use of electronic locating equipment, and record drawing information. Underground utility lines which are inaccessible through surface structures and/or are nonconductive may vary from the locations shown on this map. The surveyor assumes no responsibility for capacities or functionality of utilities shown. Utilities not shown on campus record maps, and which were inaccessible through normal surface locating methods may not be shown on these maps. No underground locating was performed for projects post 2010.
 - Boundary lines are based on record information only. Easements shown are based on the following title reports provided by the District: For APN 414-132-001, 414-132-002, 416-140-033, 416-140-021, North American Title Company order No. 54606-17-15134444-01, dated July 12, 2017.
 - Geotechnical information (e.g. fault lines, boring and trench locations, building exclusion and setback zones, etc.) shown on these plans are from the Site Plan, Plate 2, prepared and provided by Kleinfelder as an Amendment to Master Plan Seismic Study, Contra Costa Community College, San Pablo, CA, dated April 2012 (Kleinfelder Proj. No. 124348). The surveyor assumes no responsibility for the locations or accuracy of the geotechnical information shown on these plans or contained in the electronic drawings.

PAC/K
KNOX CENTER FOR PERFORM

DATE	MARK	REVISION	INIT.

Designed by:
Drawn by:
Checked by:
Reviewed by:
Date (of Survey):

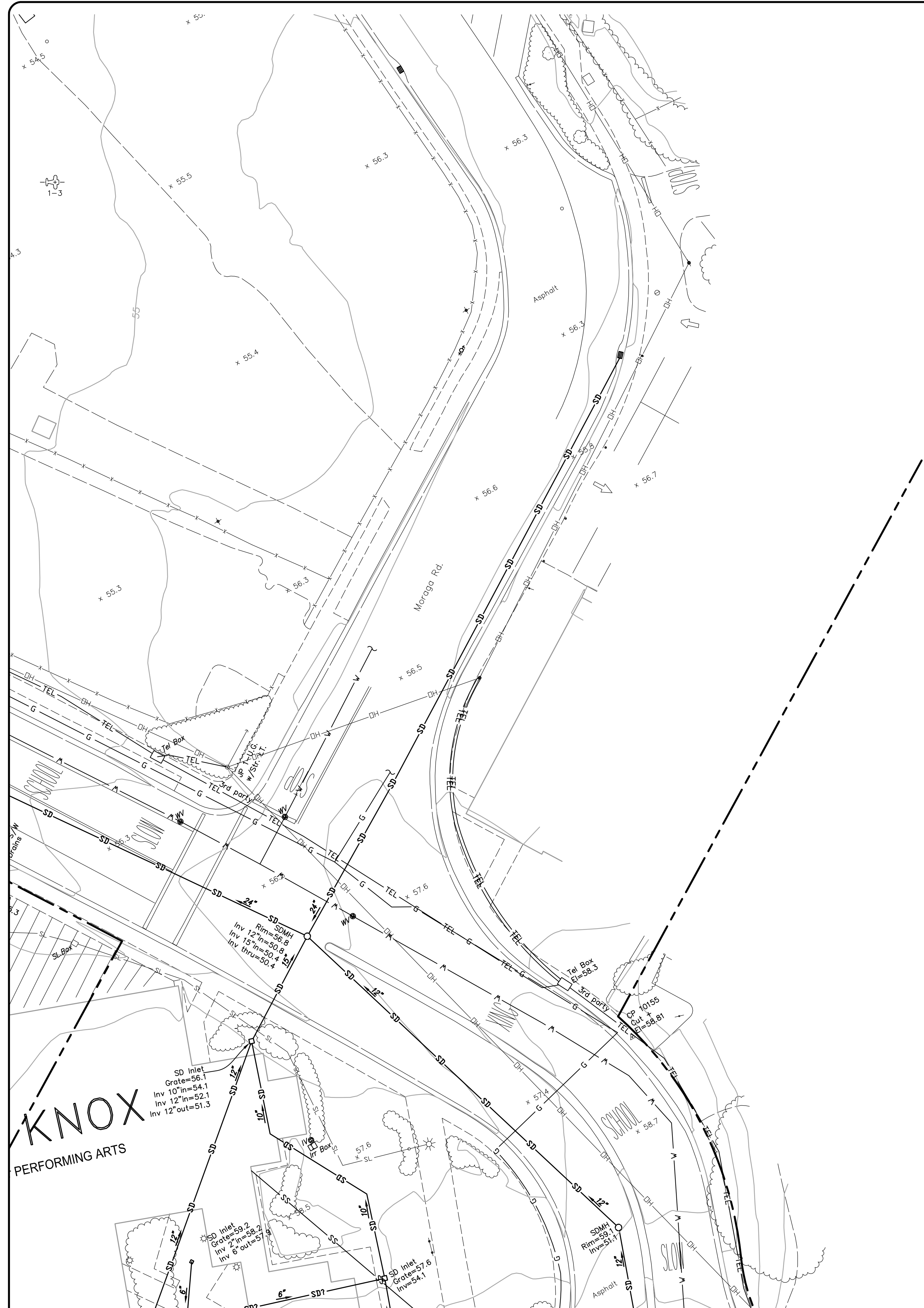
2	3	4
5	6	7
8	9	10
12	13	14
16	17	18
19	20	21
22	23	24

LCC ENGINEERING & SURVEYING, INC.
930 Estuillo Street
Martinez, California 94553-1620
(925) 228-4218 Fax (925) 228-4638
www.lcc-inc.com

CCCCD
Contra Costa Community College District
500 Court Street
Martinez, California 94553

Contra Costa College
2600 Mission Bell Drive, San Pablo, CA 94806 (510) 235-7800

TOPOGRAPHIC MAP
ISSUE DATE
SEPTEMBER 24, 2018
File: 2017.036.03 SHEET No. 20 of 24



- SURVEYOR'S NOTES:**
1. This map was prepared using a combination of photogrammetric mapping provided by Tetra Tech Geomatic Technologies in Lafayette, California (date of Photography 1-30-09), supplemental field survey and mapping by LCC, Inc. in Martinez, California, and underground utility locating and mapping by Geotech Utility Locating in El Cerrito, California. As there are ongoing projects within the campus during surveying and mapping, some areas of the campus may differ from conditions shown. In areas of dense vegetation, accuracy of contours may deviate from accepted accuracy standards. Mapping for project C-617 is based on record info only.
 2. Elevations are based on NAVD 88, per Contra Costa County GPS control monument DE 8480 located in the landscape area on the Western side of Contra Costa College Entrance Circle. The elevation is taken as 52.5 (NAVD 88). Additional local control points established by GPS methods are shown on these base maps.
 3. Existing utilities shown hereon are based upon a combination of surface observations, the use of electronic locating equipment, and record drawing information. Underground utility lines which are inaccessible through surface structures and/or are nonconductive may vary from the locations shown on this map. The surveyor assumes no responsibility for capacities or functionality of utilities shown. Utilities not shown on campus record maps, and which were inaccessible through normal surface locating methods may not be shown on these maps. No underground locating was performed for projects post 2010.
 4. Boundary lines are based on record information only. Easements shown are based on the following title reports provided by the District: For APN 414-132-001, 414-132-002, 416-140-033, 416-140-021, North American Title Company order No. 54606-17-15134444-01, dated July 12, 2017.
 5. Geotechnical information (e.g. fault lines, boring and trench locations, building exclusion and setback zones, etc.) shown on these plans are from the Site Plan, Plate 2, prepared and provided by Kleinfelder as an Amendment to Master Plan Seismic Study, Contra Costa Community College, San Pablo, CA, dated April 2012 (Kleinfelder Proj. No. 124348). The surveyor assumes no responsibility for the locations or accuracy of the geotechnical information shown on these plans or contained in the electronic drawings.



DATE	MARK	REVISION	INIT.

Designed by:
 Drawn by:
 Checked by:
 Reviewed by:
 Date (of Survey):

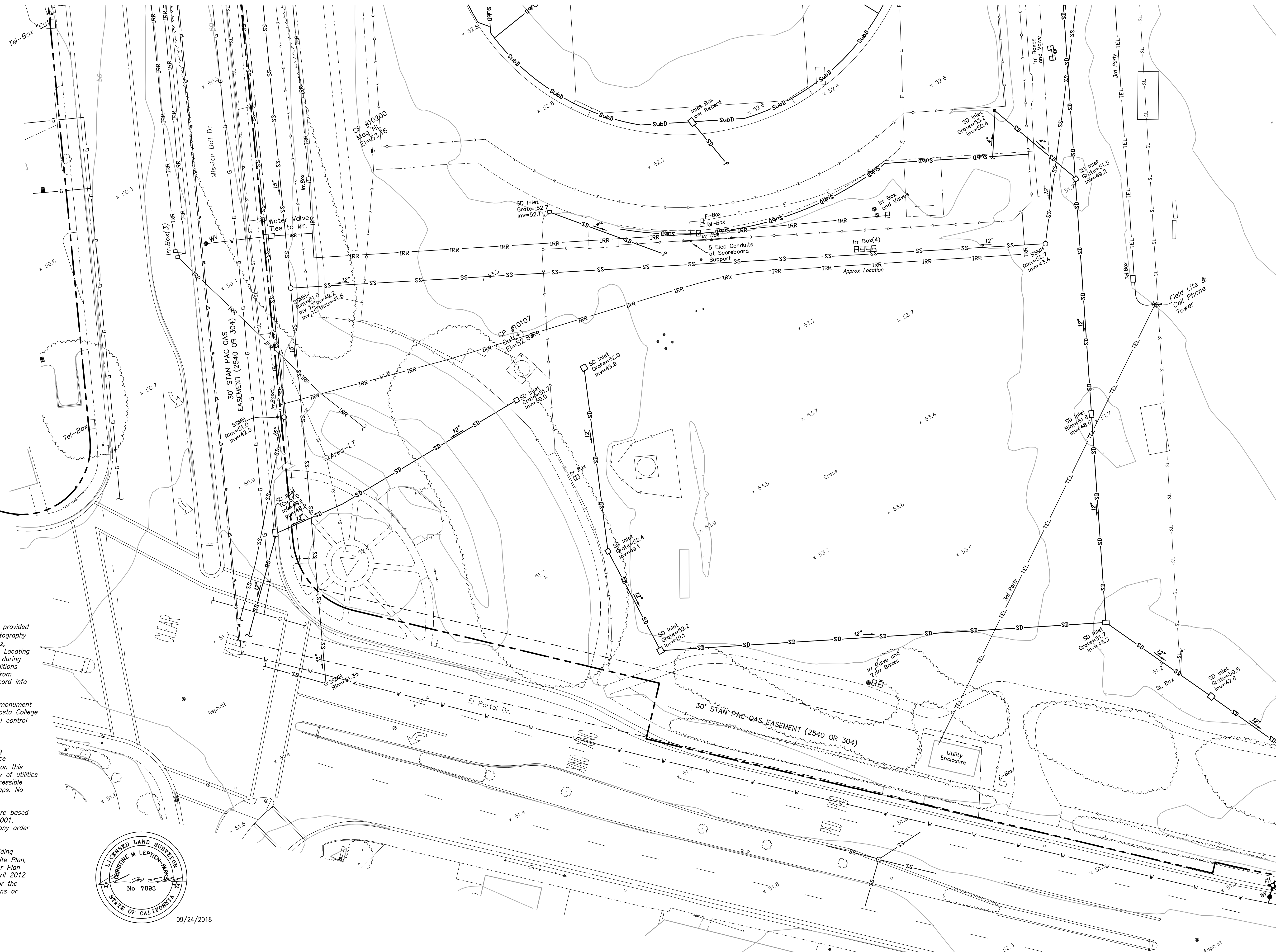
2	3	4
5	6	7
8	9	10
11	12	13
14	15	16
17	18	19
20	21	22
23	24	

LCC ENGINEERING & SURVEYING, INC.
 930 Estuillo Street
 Martinez, California 94553-1620
 (925) 228-4218 Fax (925) 228-4638
 www.lcc-inc.com
 SCALE: 1"=20'

CCCCD
 Contra Costa Community College District
 500 Court Street
 Martinez, California 94553

Contra Costa College
 2600 Mission Bell Drive, San Pablo, CA 94806 (510) 235-7800
 San Pablo, Contra Costa County, California

TOPOGRAPHIC MAP
ISSUE DATE
SEPTEMBER 24, 2018
 File: 2017.036.03 SHEET No. 21 of 24



- SURVEYOR'S NOTES:**
- This map was prepared using a combination of photogrammetric mapping provided by Tetra Tech Geomatic Technologies in Lafayette, California (date of Photography 1-30-09), supplemental field survey and mapping by LCC, Inc. in Martinez, California, and underground utility locating and mapping by Geotech Utility Locating in El Cerrito, California. As there are ongoing projects within the campus during surveying and mapping, some areas of the campus may differ from conditions shown. In areas of dense vegetation, accuracy of contours may deviate from accepted accuracy standards. Mapping for project C-617 is based on record info only.
 - Elevations are based on NAVD 88, per Contra Costa County GPS control monument DE 8480 located in the landscape area on the Western side of Contra Costa College Entrance Circle. The elevation is taken as 52.5 (NAVD 88). Additional local control points established by GPS methods are shown on these base maps.
 - Existing utilities shown hereon are based upon a combination of surface observations, the use of electronic locating equipment, and record drawing information. Underground utility lines which are inaccessible through surface structures and/or are nonconductive may vary from the locations shown on this map. The surveyor assumes no responsibility for capacities or functionality of utilities shown. Utilities not shown on campus record maps, and which were inaccessible through normal surface locating methods may not be shown on these maps. No underground locating was performed for projects post 2010.
 - Boundary lines are based on record information only. Easements shown are based on the following title reports provided by the District: For APN 414-132-001, 414-132-002, 416-140-033, 416-140-021, North American Title Company order No. 54606-17-15134444-01, dated July 12, 2017.
 - Geotechnical information (e.g. fault lines, boring and trench locations, building exclusion and setback zones, etc.) shown on these plans are from the Site Plan, Plate 2, prepared and provided by Kleinfelder as an Amendment to Master Plan Seismic Study, Contra Costa Community College, San Pablo, CA, dated April 2012 (Kleinfelder Proj. No. 124348). The surveyor assumes no responsibility for the locations or accuracy of the geotechnical information shown on these plans or contained in the electronic drawings.



09/24/2018

DATE	MARK	REVISION	INIT.

Designed by:
 Drawn by:
 Checked by:
 Reviewed by:
 Date (of Survey):

2	3	4
5	6	7
8	9	10
11	12	13
14	15	16
17	18	19
20	21	22
23	24	

LCC ENGINEERING & SURVEYING, INC.
 930 Estuillo Street
 Martinez, California 94553-1620
 (925) 228-4218 Fax (925) 228-4638
 www.lcc-inc.com

CCCCD
 Contra Costa Community College District
 500 Court Street
 Martinez, California 94553

Contra Costa College
 2600 Mission Bell Drive, San Pablo, CA 94806 (510) 235-7800

San Pablo, Contra Costa County, California


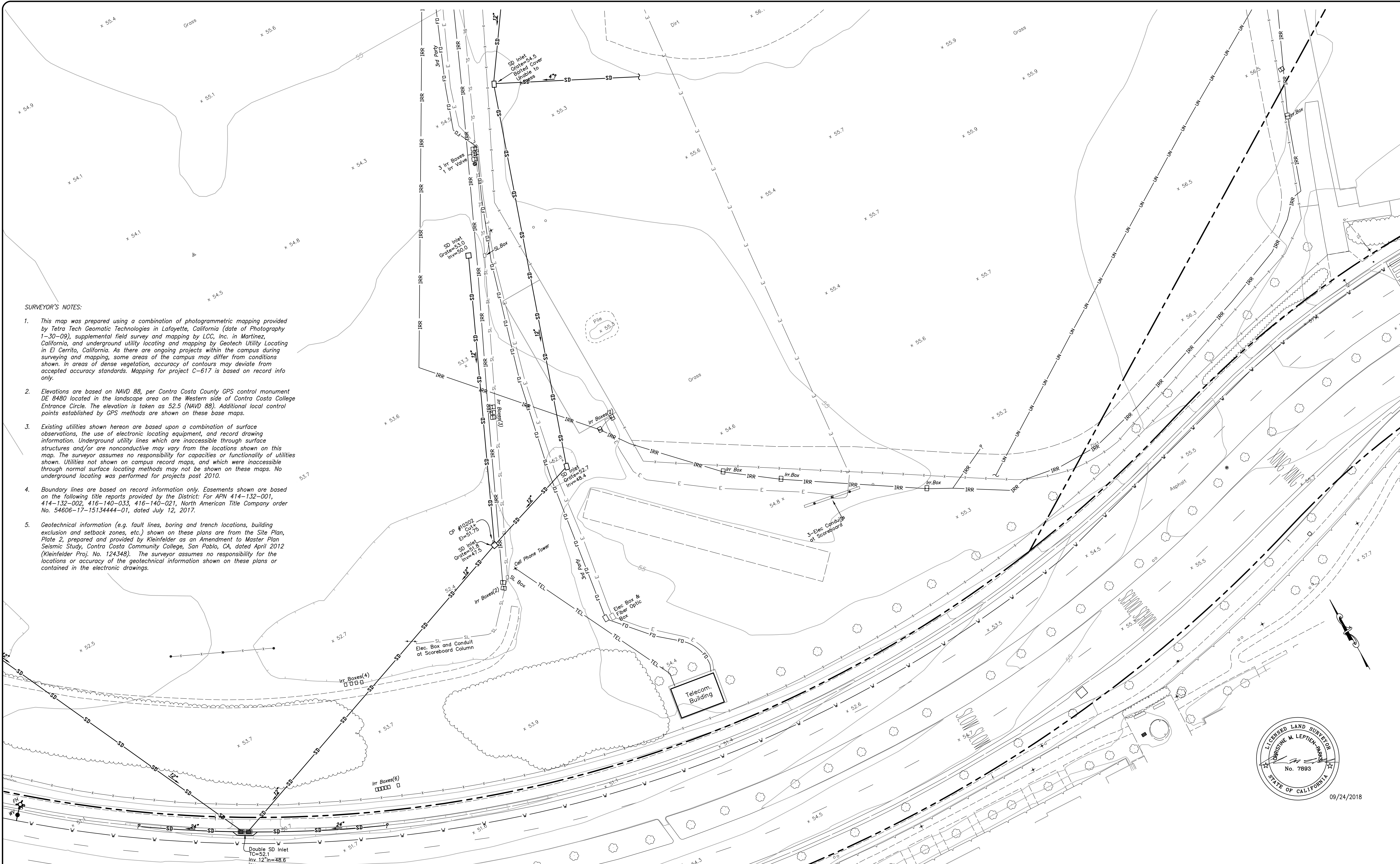
TOPOGRAPHIC MAP
ISSUE DATE
SEPTEMBER 24, 2018

File: 2017.036.03 SHEET No. 22 of 24

SCALE: 1"=20'

SURVEYOR'S NOTES:

- This map was prepared using a combination of photogrammetric mapping provided by Tetra Tech Geomatic Technologies in Lafayette, California (date of Photography 1-30-09), supplemental field survey and mapping by LCC, Inc. in Martinez, California, and underground utility locating and mapping by Geotech Utility Locating in El Cerrito, California. As there are ongoing projects within the campus during surveying and mapping, some areas of the campus may differ from conditions shown. In areas of dense vegetation, accuracy of contours may deviate from accepted accuracy standards. Mapping for project C-617 is based on record info only.
- Elevations are based on NAVD 88, per Contra Costa County GPS control monument DE 8480 located in the landscape area on the Western side of Contra Costa College Entrance Circle. The elevation is taken as 52.5 (NAVD 88). Additional local control points established by GPS methods are shown on these base maps.
- Existing utilities shown hereon are based upon a combination of surface observations, the use of electronic locating equipment, and record drawing information. Underground utility lines which are inaccessible through surface structures and/or are nonconductive may vary from the locations shown on this map. The surveyor assumes no responsibility for capacities or functionality of utilities shown. Utilities not shown on campus record maps, and which were inaccessible through normal surface locating methods may not be shown on these maps. No underground locating was performed for projects post 2010.
- Boundary lines are based on record information only. Easements shown are based on the following title reports provided by the District: For APN 414-132-001, 414-132-002, 416-140-033, 416-140-021, North American Title Company order No. 54606-17-15134444-01, dated July 12, 2017.
- Geotechnical information (e.g. fault lines, boring and trench locations, building exclusion and setback zones, etc.) shown on these plans are from the Site Plan, Plate 2, prepared and provided by Kleinfelder as an Amendment to Master Plan Seismic Study, Contra Costa Community College, San Pablo, CA, dated April 2012 (Kleinfelder Proj. No. 124348). The surveyor assumes no responsibility for the locations or accuracy of the geotechnical information shown on these plans or contained in the electronic drawings.



09/24/2018

DATE	MARK	REVISION	INIT.

Designed by:
 Drawn by: KPT, CAG, AC, NBC
 Checked by: CMP
 Reviewed by: AEL
 Date (of Survey): 2010-12, 17-18

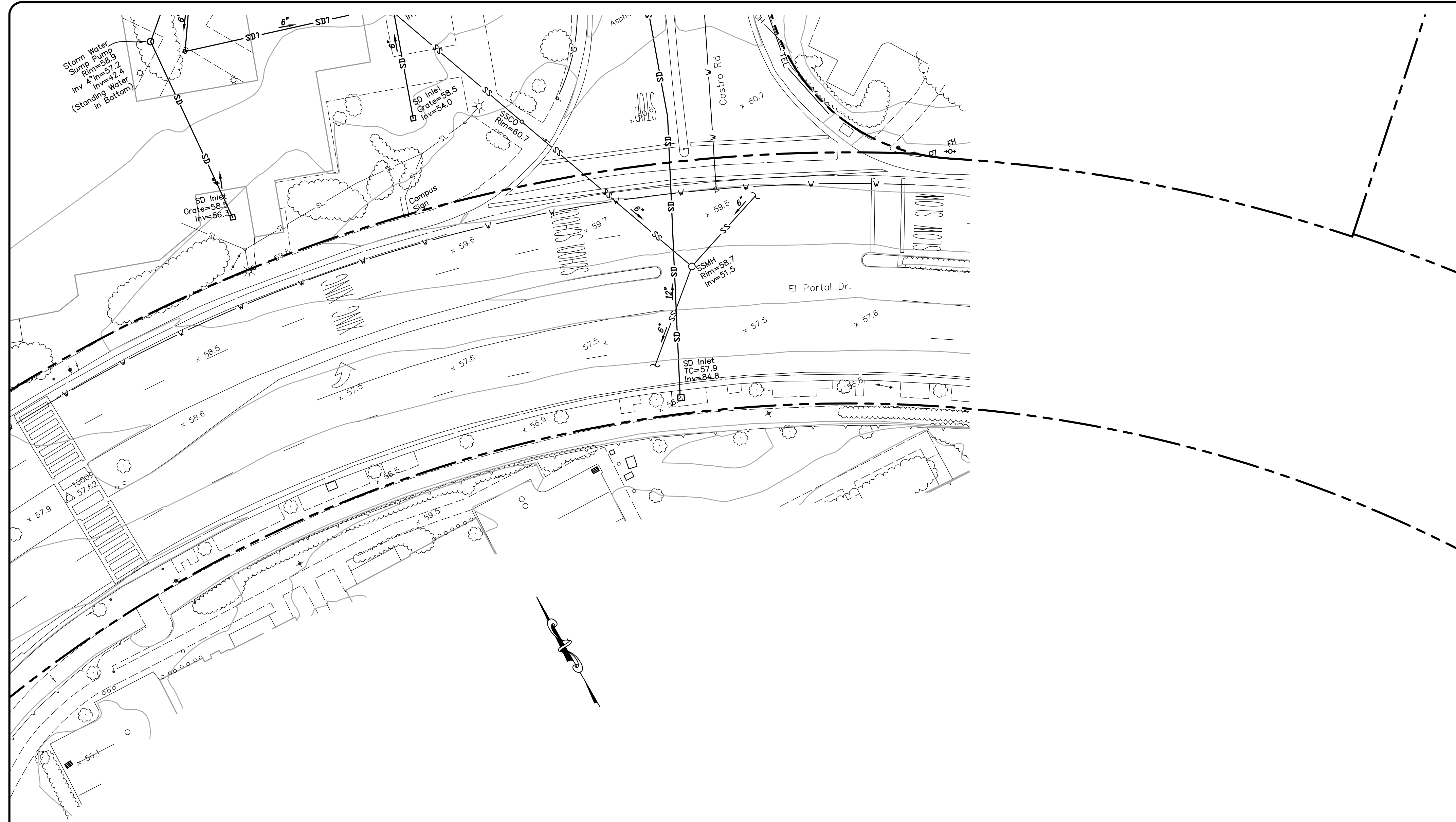
2	3	4
5	6	7
8	9	10
11	12	13
14	15	16
17	18	19
20	21	22
23	24	

LCC ENGINEERING & SURVEYING, INC.
 930 Estuadillo Street
 Martinez, California 94553-1620
 (925) 228-4218 Fax (925) 228-4638
 www.lcc-inc.com
 SCALE: 1"=20'

CCCCD
 Contra Costa Community College District
 500 Court Street
 Martinez, California 94553

Contra Costa College
 2600 Mission Bell Drive, San Pablo, CA 94806 (510) 235-7800
 San Pablo, Contra Costa County, California

TOPOGRAPHIC MAP
ISSUE DATE
SEPTEMBER 24, 2018
 File: 2017.036.03 SHEET No. 23 of 24



SURVEYOR'S NOTES:

1. This map was prepared using a combination of photogrammetric mapping provided by Tetra Tech Geomatic Technologies in Lafayette, California (date of Photography 1-30-09), supplemental field survey and mapping by LCC, Inc. in Martinez, California, and underground utility locating and mapping by Geotech Utility Locating in El Cerrito, California. As there are ongoing projects within the campus during surveying and mapping, some areas of the campus may differ from conditions shown. In areas of dense vegetation, accuracy of contours may deviate from accepted accuracy standards. Mapping for project C-617 is based on record info only.
2. Elevations are based on NAVD 88, per Contra Costa County CPS control monument DE 8480 located in the landscape area on the Western side of Contra Costa College Entrance Circle. The elevation is taken as 52.5 (NAVD 88). Additional local control points established by GPS methods are shown on these base maps.
3. Existing utilities shown hereon are based upon a combination of surface observations, the use of electronic locating equipment, and record drawing information. Underground utility lines which are inaccessible through surface structures and/or are nonconductive may vary from the locations shown on this map. The surveyor assumes no responsibility for capacities or functionality of utilities shown. Utilities not shown on campus record maps, and which were inaccessible through normal surface locating methods may not be shown on these maps. No underground locating was performed for projects post 2010.
4. Boundary lines are based on record information only. Easements shown are based on the following title reports provided by the District: For APN 414-132-001, 414-132-002, 416-140-033, 416-140-021, North American Title Company order No. 54606-17-15134444-01, dated July 12, 2017.
5. Geotechnical information (e.g. fault lines, boring and trench locations, building exclusion and setback zones, etc.) shown on these plans are from the Site Plan, Plate 2, prepared and provided by Kleinfelder as an Amendment to Master Plan Seismic Study, Contra Costa Community College, San Pablo, CA, dated April 2012 (Kleinfelder Proj. No. 124348). The surveyor assumes no responsibility for the locations or accuracy of the geotechnical information shown on these plans or contained in the electronic drawings.



09/24/2018

DATE	MARK	REVISION	INIT.

Designed by:
 Drawn by:
 KPT, CAG, AC, NBC
 Checked by:
 CMP
 Reviewed by:
 AEL
 Date (of Survey):
 2010-12, 17-18

2	3	4
5	6	7
8	9	10
11	12	13
14	15	16
17	18	19
20	21	22
23	24	

LCC ENGINEERING & SURVEYING, INC.
 930 Estuillo Street
 Martinez, California 94553-1620
 (925) 228-4218 Fax (925) 228-4638
 www.lcc-inc.com
 SCALE: 1"=20'

CCCCD
 Contra Costa Community College District
 500 Court Street
 Martinez, California 94553

Contra Costa College
 2600 Mission Bell Drive, San Pablo, CA 94806 (510) 235-7800
 San Pablo, Contra Costa County, California

TOPOGRAPHIC MAP
ISSUE DATE
SEPTEMBER 24, 2018
 File: 2017.036.03 SHEET No. 24 of 24